



* 0 0 B R E A K 0 0 *



**ADVANCED
IMAGING
SYSTEMS**

www.aisimc.com

An Information
Management Company

City of Charlotte – Planning Dept. Scanning Rezoning Files


Petition # _____

Document type:

- Applications
- Correspondence
- Department Comments
- Land Use Consistency
 - Mail Info
 - Mapping
 - Other
- Site Plans



* 0 0 B R E A K 0 0 *



DOCKET ITEM NO. _____

3/4 RULE INVOKED: YES _____ NO _____

CHARLOTTE-MECKLENBURG PLANNING COMMISSION

701 EAST TRADE STREET
CHARLOTTE, NORTH CAROLINA

WILLIAM E. McINTYRE
Planning Director

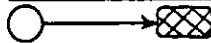
Petitioner Harry B. Heath Petition No. 69-68

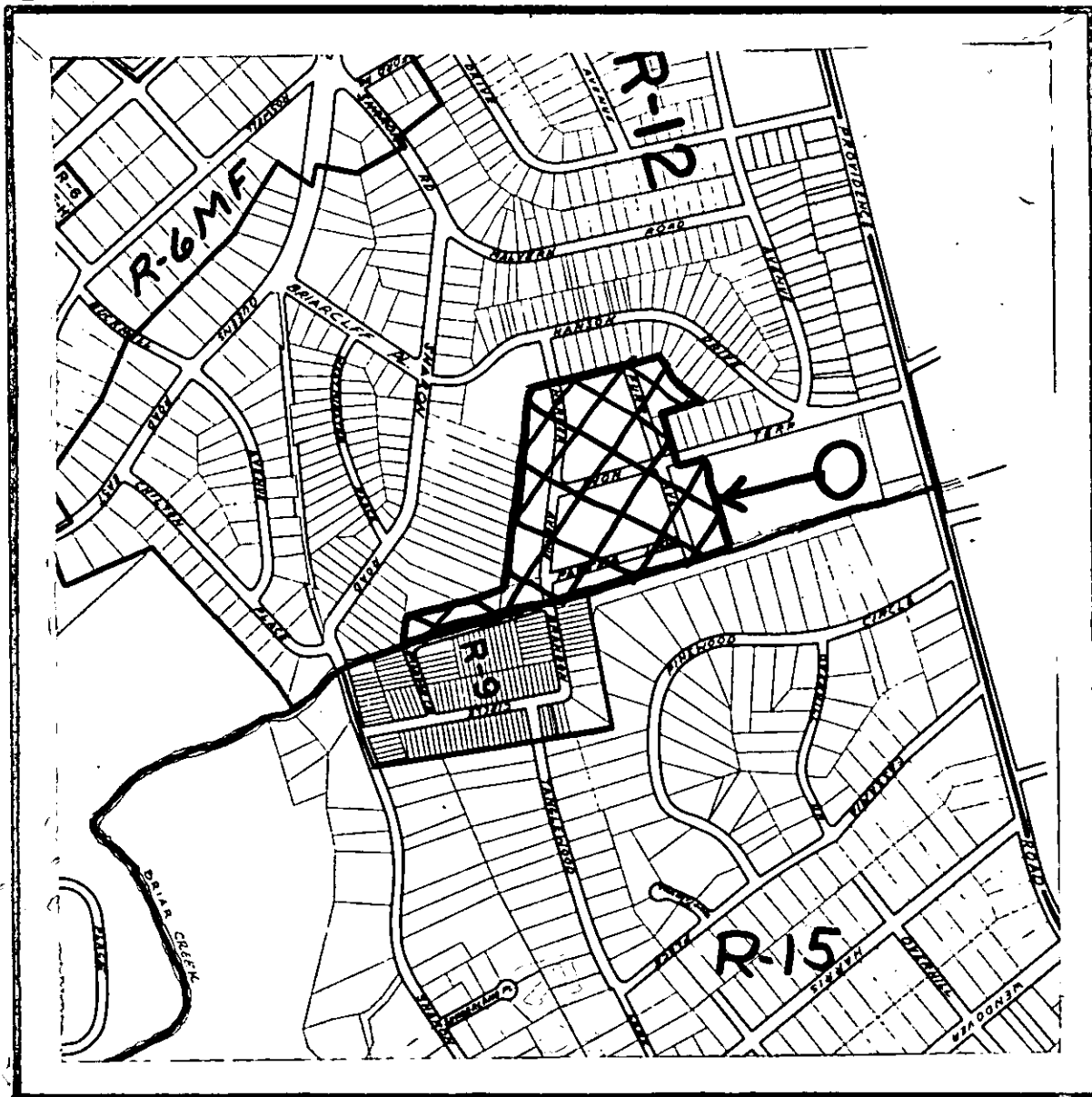
Hearing Date 7/21/69

Zoning Classification, Present R-12 Requested R-15 M F

Location, Avon Terrace between Hanson Drive and Briar Creek.

Zoning Map No. 8

 Indicates property proposed for change, Scale 1" = 800'



CONFIDENTIAL



CONFIDENTIAL