

* 0 0 B R E A K 0 0 *



**ADVANCED
IMAGING
SYSTEMS**

www.aisimc.com

An Information
Management Company

City of Charlotte – Planning Dept. Scanning Rezoning Files

Petition # _____

Document type:

- Applications
- Correspondence
- Department Comments
- Land Use Consistency
 - Mail Info
 - Mapping
 - Other
- Site Plans



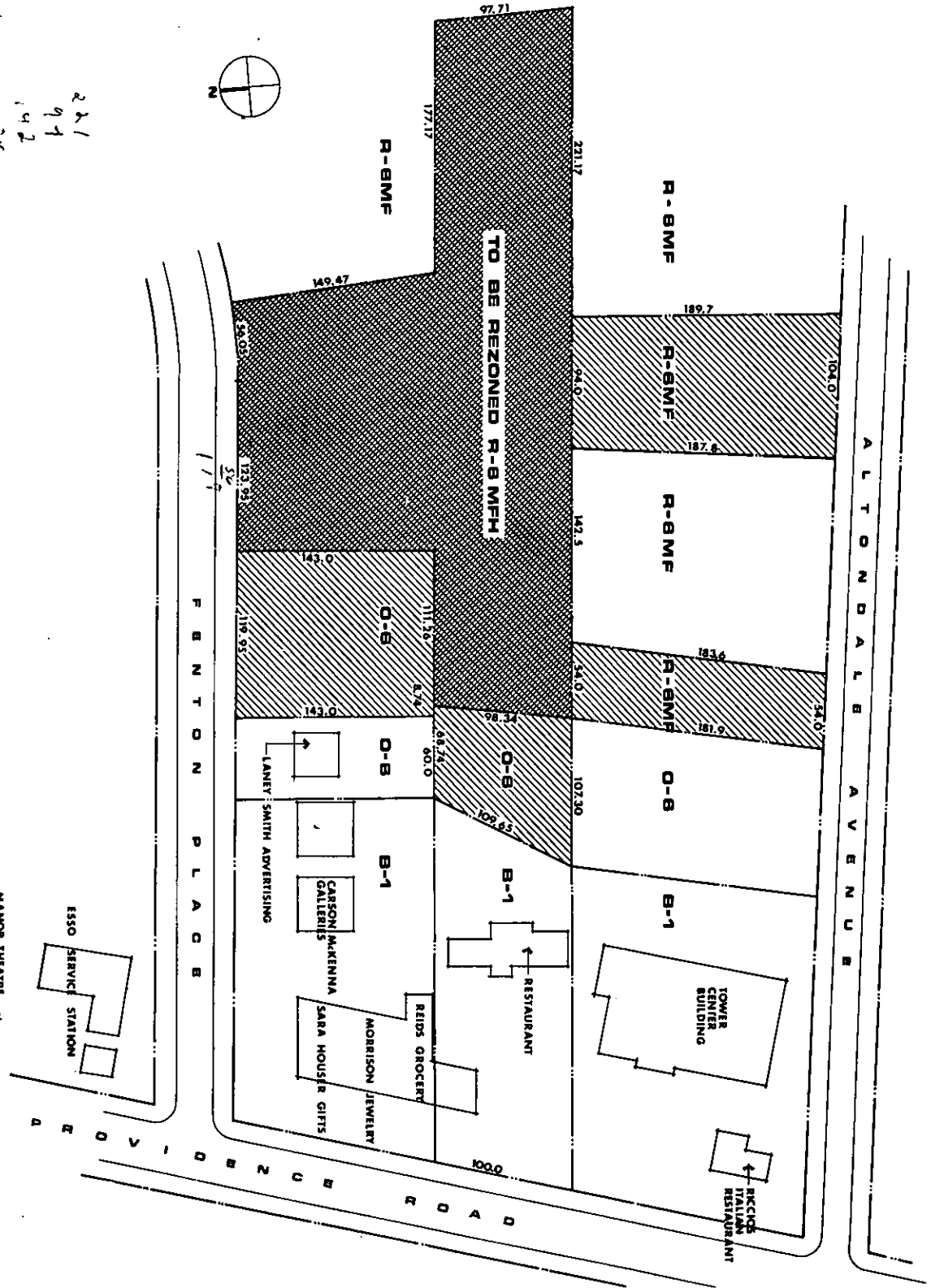
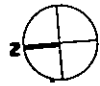
* 0 0 B R E A K 0 0 *

FENTON PLACE APARTMENTS
 CHARLOTTE NORTH CAROLINA

LAND USE PLAN
 GRAPHIC SCALE 0 20 40

FEREBEE WALTERS & ASSOCIATES
 ARCHITECTS ENGINEERS PLANNERS
 CHARLOTTE NORTH CAROLINA

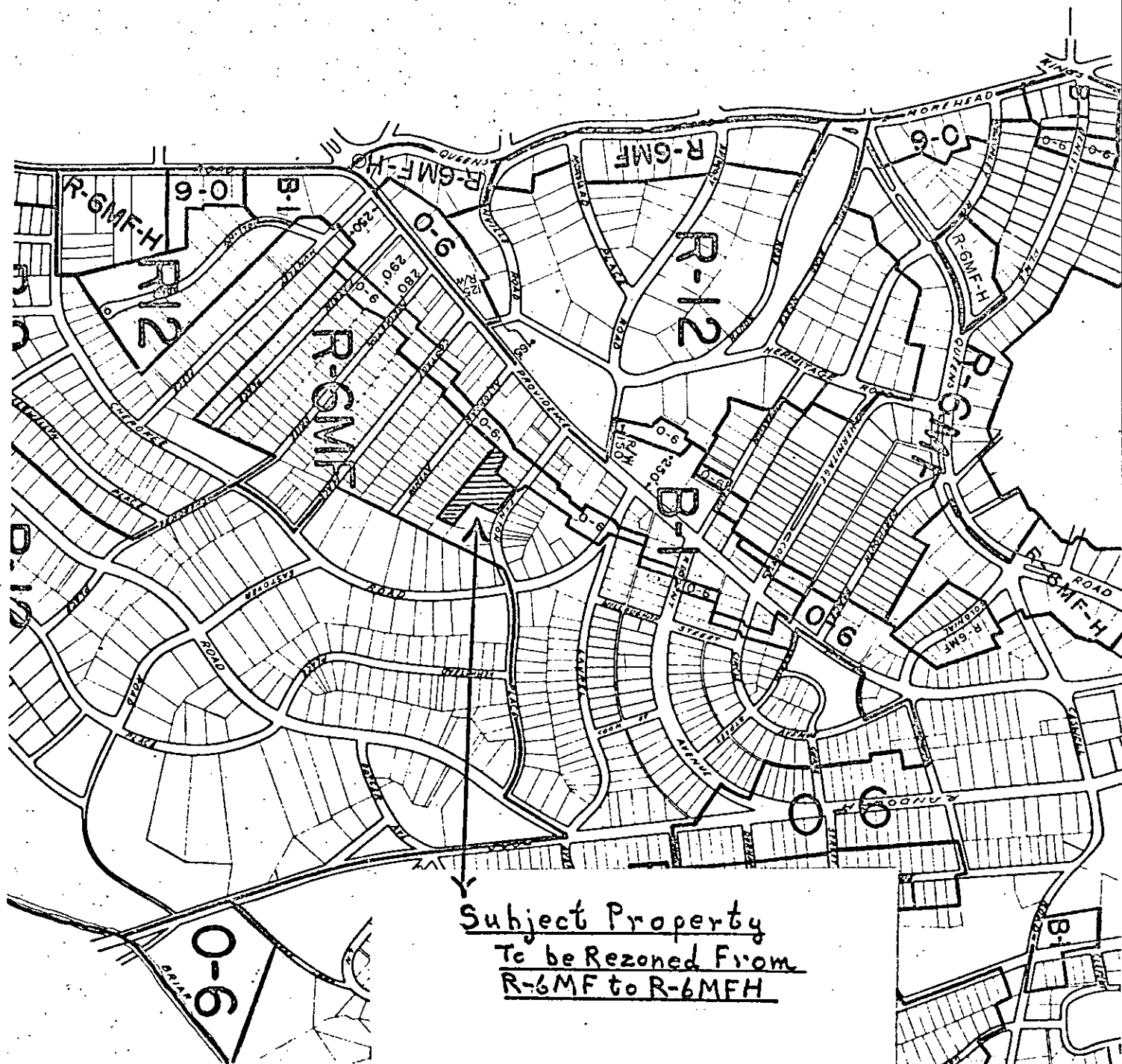

221
 91
 142
 57
 111



51

ZONING MAP

Showing Subject Property



Subject Property
To be Rezoned From
R-6MF to R-6MFH