



* 0 0 B R E A K 0 0 *



ADVANCED
IMAGING
SYSTEMS

www.aisimc.com

An Information
Management Company

City of Charlotte – Planning Dept. Scanning Rezoning Files

Petition # _____

Document type:

- Applications
- Correspondence
- Department Comments
- Land Use Consistency
 - Mail Info
 - Mapping
 - Other
- Site Plans



* 0 0 B R E A K 0 0 *

PETITIONER Paul H. Moore & Wife, Melba, G. W. Stewart & T. J.

Hawthorne

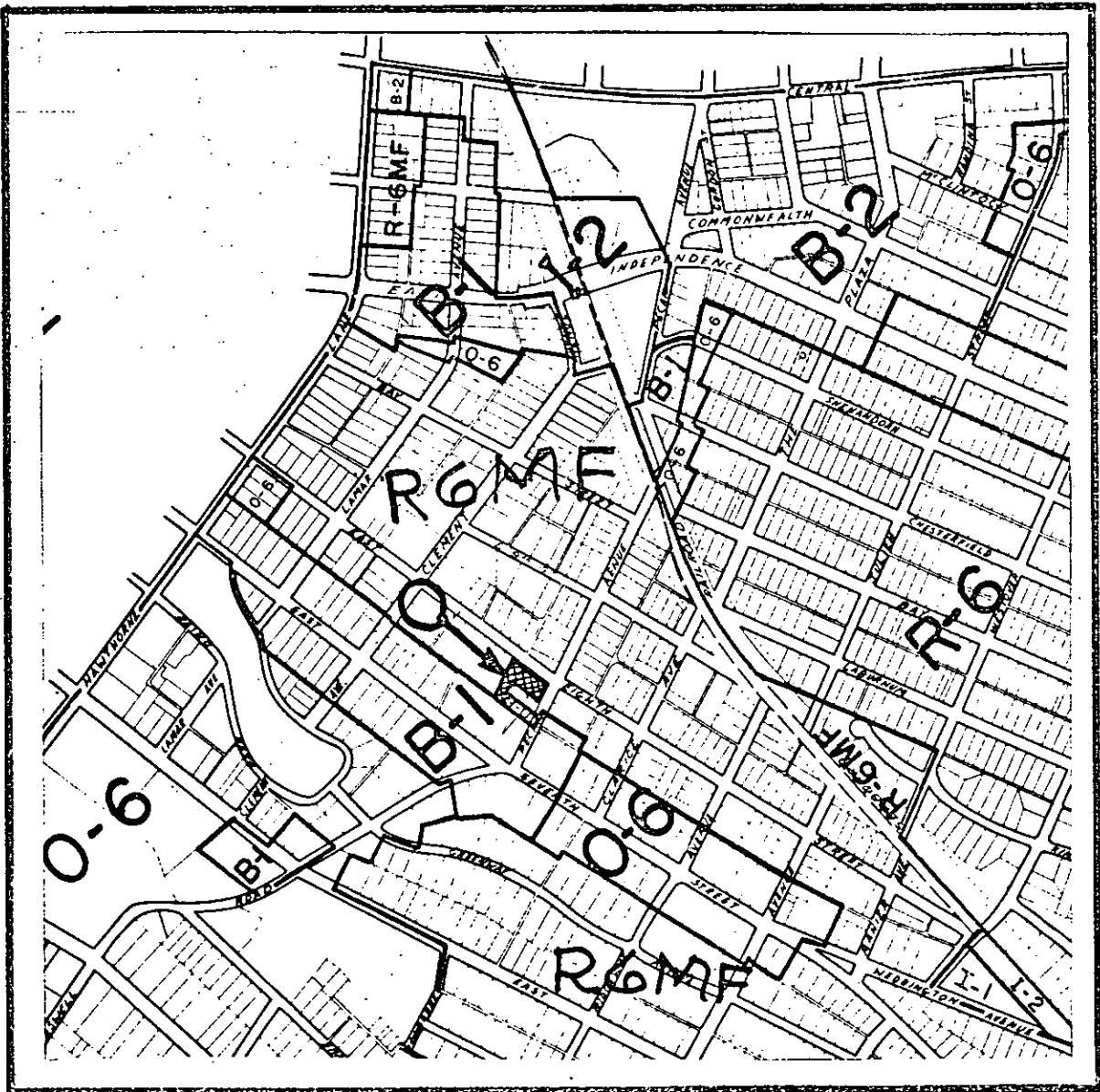
PETITION NO. 73-20

HEARING DATE June 18, 1973

ZONING CLASSIFICATION, EXISTING R6MF

REQUESTED O-6

LOCATION, Pecan Avenue and Eighth Street



ZONING MAP NO. 7

SCALE 1" = 800'

PROPERTY PROPOSED FOR CHANGE

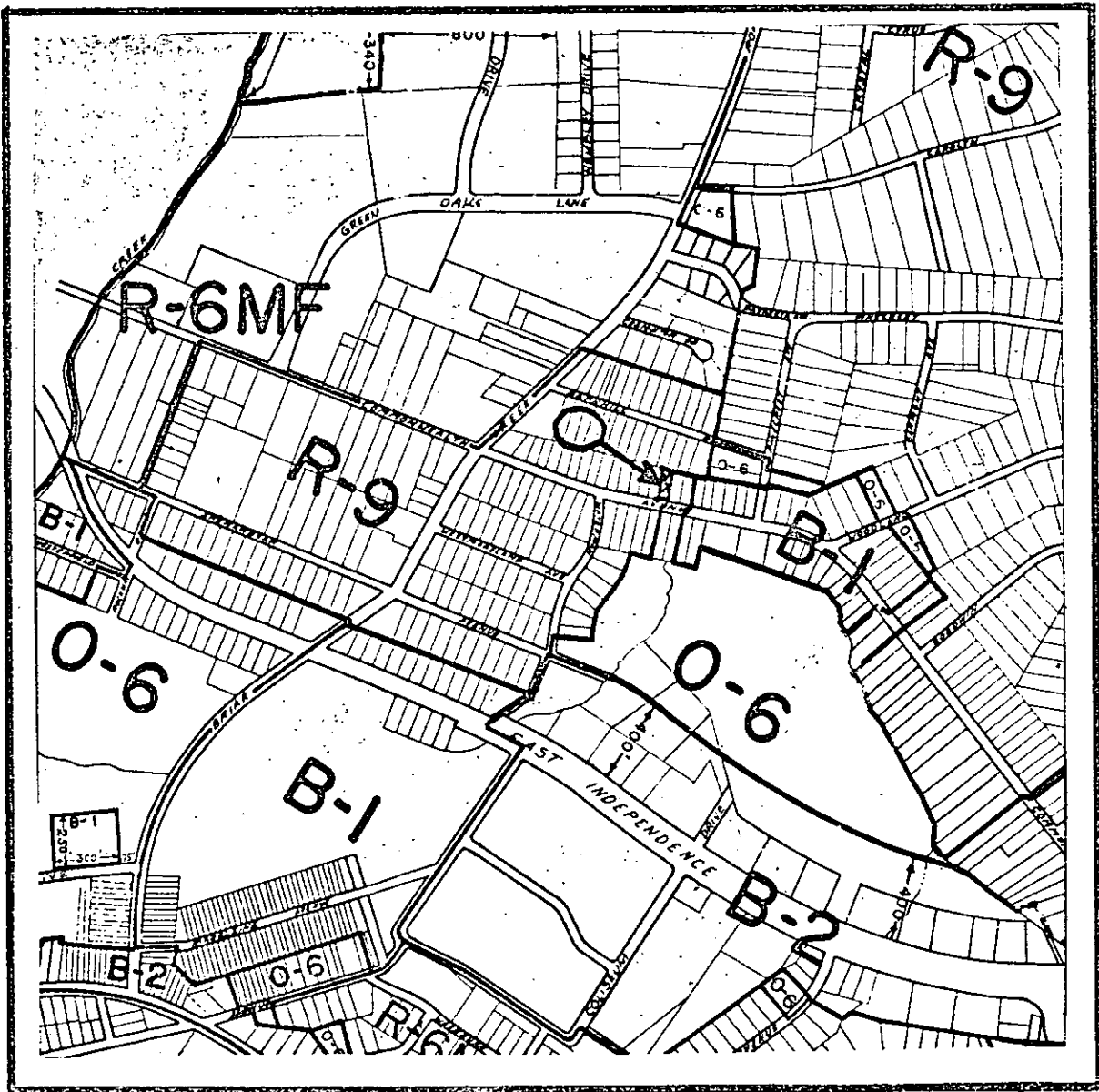


PETITIONER Herman E. Willis and Wife, Virginia

PETITION NO. 73-21 HEARING DATE June 18, 1973

ZONING CLASSIFICATION, EXISTING R-9 REQUESTED O-6

LOCATION, 3217 Commonwealth Avenue



ZONING MAP NO. 22

SCALE 1" = 800'

PROPERTY PROPOSED FOR CHANGE

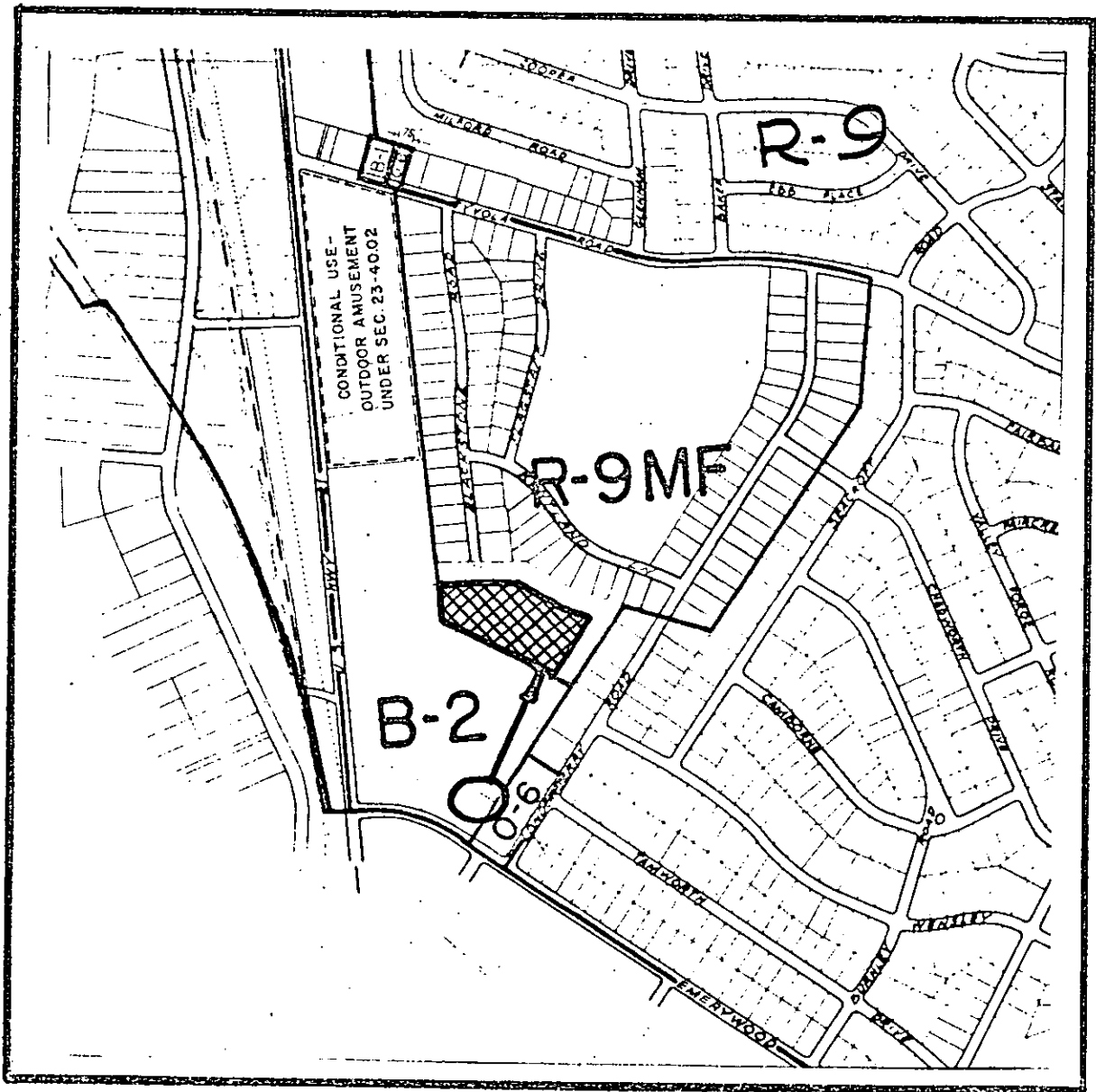


PETITIONER Edwards Lumber Company

PETITION NO. 73-22 HEARING DATE June 18, 1973

ZONING CLASSIFICATION, EXISTING R-9MF REQUESTED B-2

LOCATION, 5627 Pineville Road



ZONING MAP NO. 27

SCALE 1" = 800'

PROPERTY PROPOSED FOR CHANGE

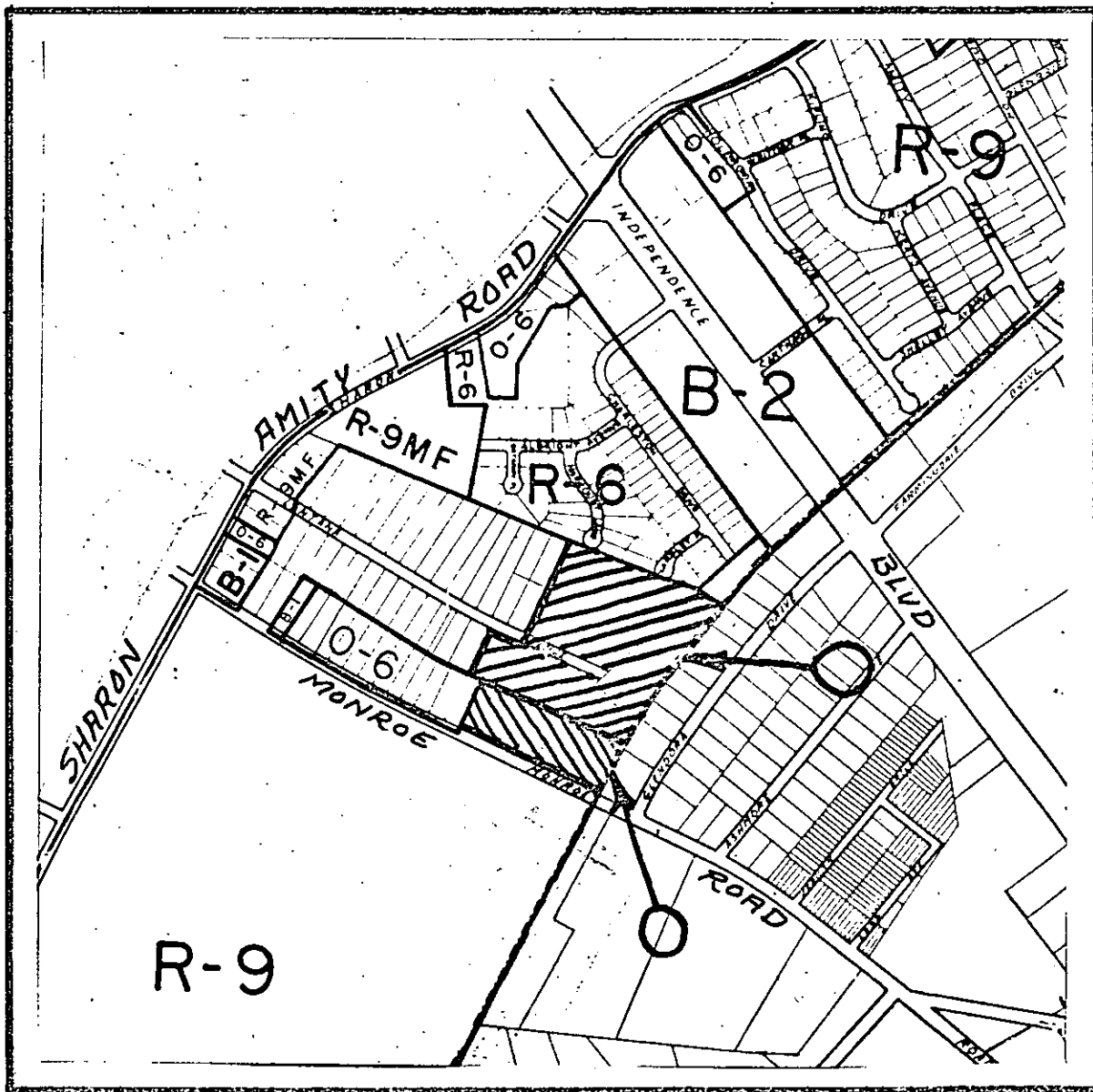


PETITIONER J. T. Polk and E. C. Griffin, et al

PETITION NO. 73-23 HEARING DATE June 18, 1973

ZONING CLASSIFICATION, EXISTING R-9 REQUESTED O-6 & R-9MF

LOCATION, Monroe Road to Lantana Avenue



ZONING MAP NO. 23

SCALE 1" = 800'

PROPERTY PROPOSED FOR CHANGE

