




* 0 0 B R E A K 0 0 *



**ADVANCED
IMAGING
SYSTEMS**

www.aisinc.com

An Information
Management Company

City of Charlotte – Planning Dept. Scanning Rezoning Files

Petition # 1973-47

Document type:

- Applications
- Correspondence
- Department Comments
- Land Use Consistency
 - Mail Info
 - Mapping
 - Other
- Site Plans



* 0 0 B R E A K 0 0 *

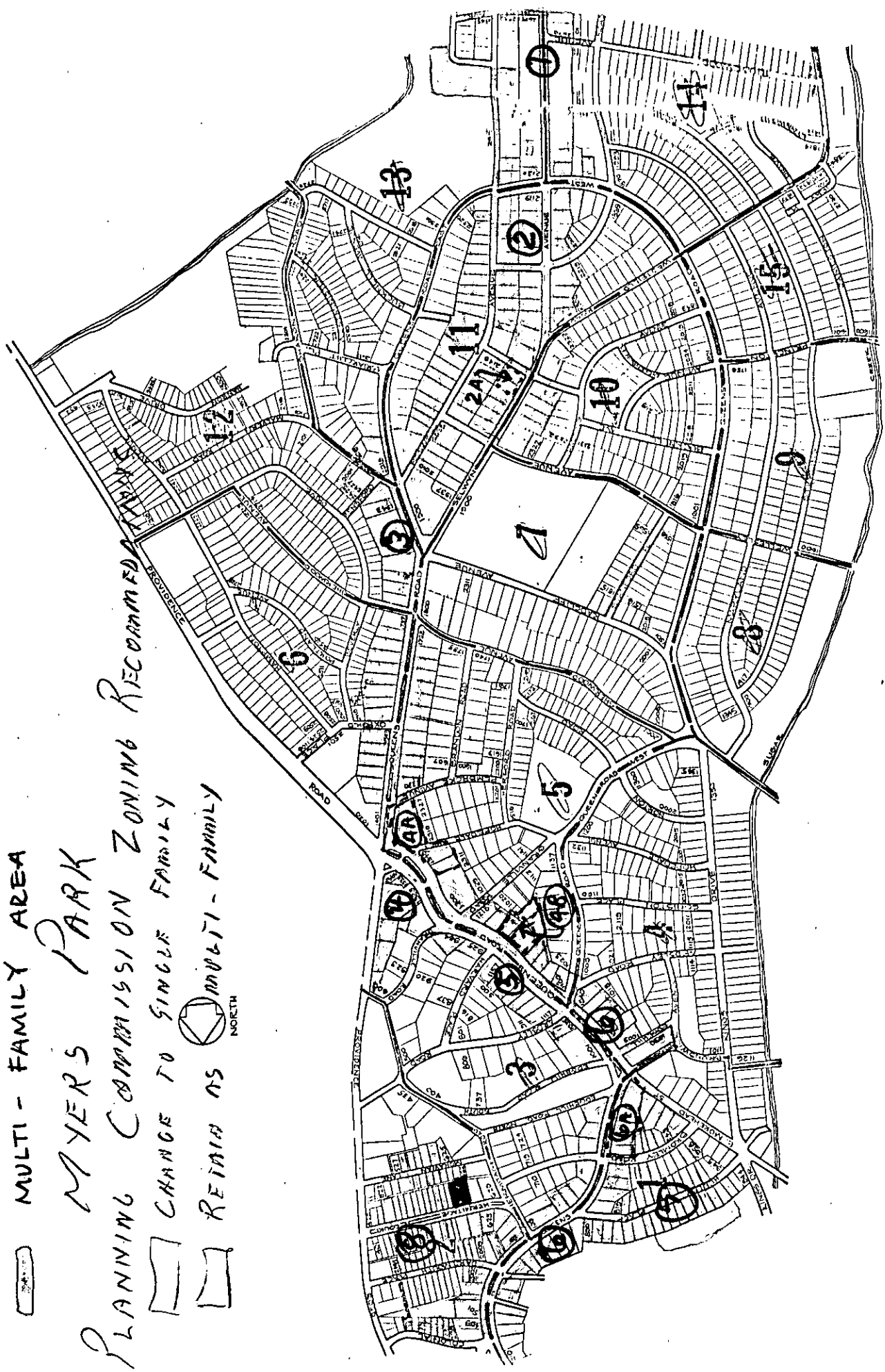
ZONING RECOMMENDATIONS PLANNING COMMISSION

- SINGLE FAMILY AREA
- ▭ MULTI-FAMILY AREA

MYERS PARK



PLANNING COMMISSION ZONING RECOMMENDATIONS

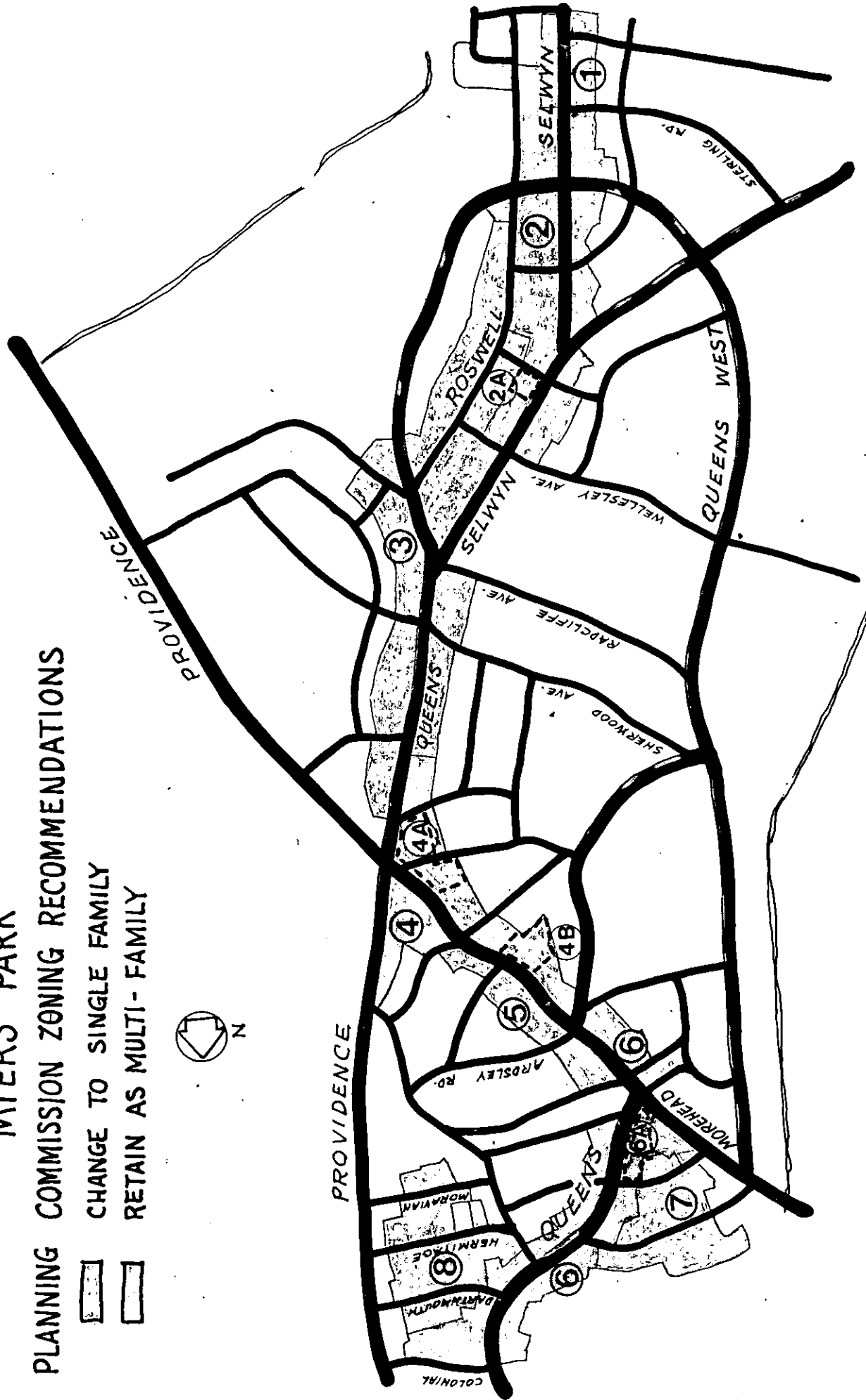
- ▭ CHANGE TO SINGLE FAMILY
- ▭ RETAIN AS MULTI-FAMILY



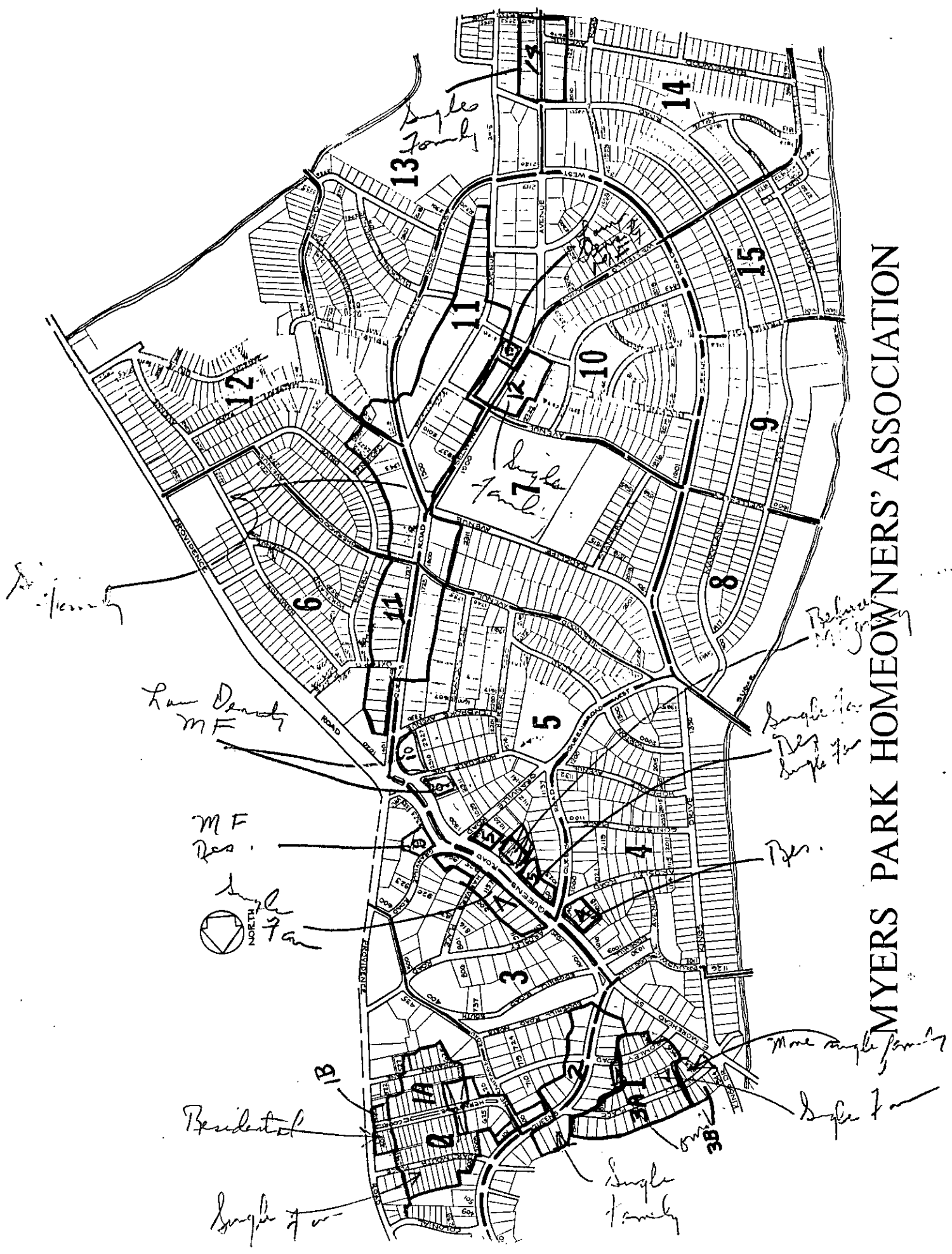
MYERS PARK

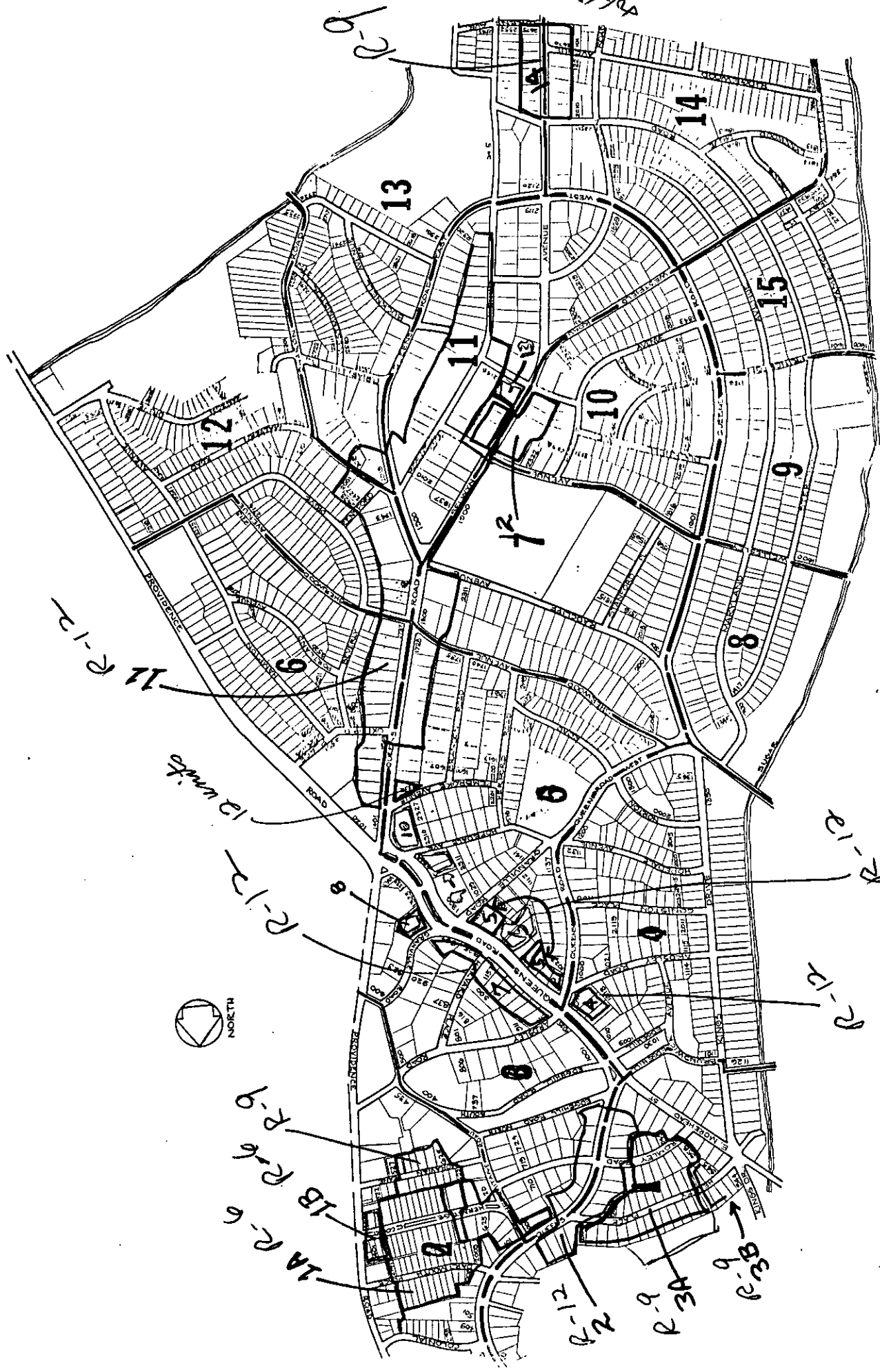
PLANNING COMMISSION ZONING RECOMMENDATIONS

-  CHANGE TO SINGLE FAMILY
-  RETAIN AS MULTI-FAMILY



MYERS PARK HOMEOWNERS' ASSOCIATION





MYERS PARK HOMEOWNERS' ASSOCIATION

Myers Park



R-12

12 with

R-12

R-6
R-9
R-6

R-12

R-9

R-3B

R-12

R-12

13

11

12

10

14

15

9

8

8

8

8

8

8

8

8

8

8

8

8

8

8

8

8