



* 0 0 B R E A K 0 0 *



**ADVANCED
IMAGING
SYSTEMS**

www.aisimc.com

An Information
Management Company

City of Charlotte – Planning Dept. Scanning Rezoning Files

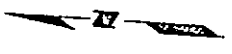
Petition # _____

Document type:

- Applications
- Correspondence
- Department Comments
- Land Use Consistency
 - Mail Info
 - Mapping
 - Other
- Site Plans

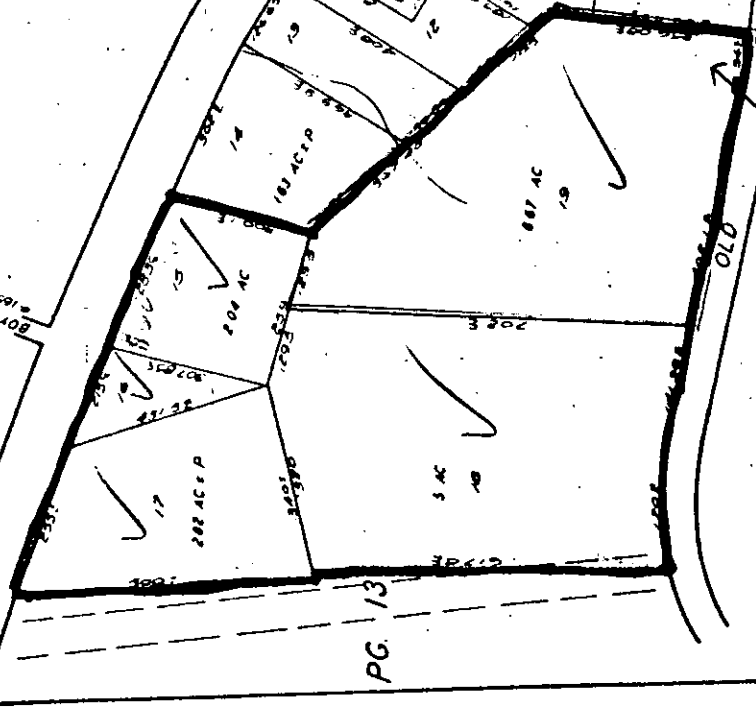


* 0 0 B R E A K 0 0 *



BK. 61

BOYER ST #1896



PG. 13

PG. 09

MULBERRY CHURCH RD #1058

CITY TWP BERNHILL CHARLOTTE

BLVD U.S. 29 & 70

RD #1191

(121)

MILLS ST #1211

DOWD RD

PG. 11

5100 Old South Rd.

TAX LINE MAP	BOOK 115	PAGE 12
MECKLENBURG COUNTY NORTH CAROLINA		
REVISED SCALE 1" = 200'		

FOR TAX PURPOSES ONLY

PETITIONER Cavalier Service Company, Inc.

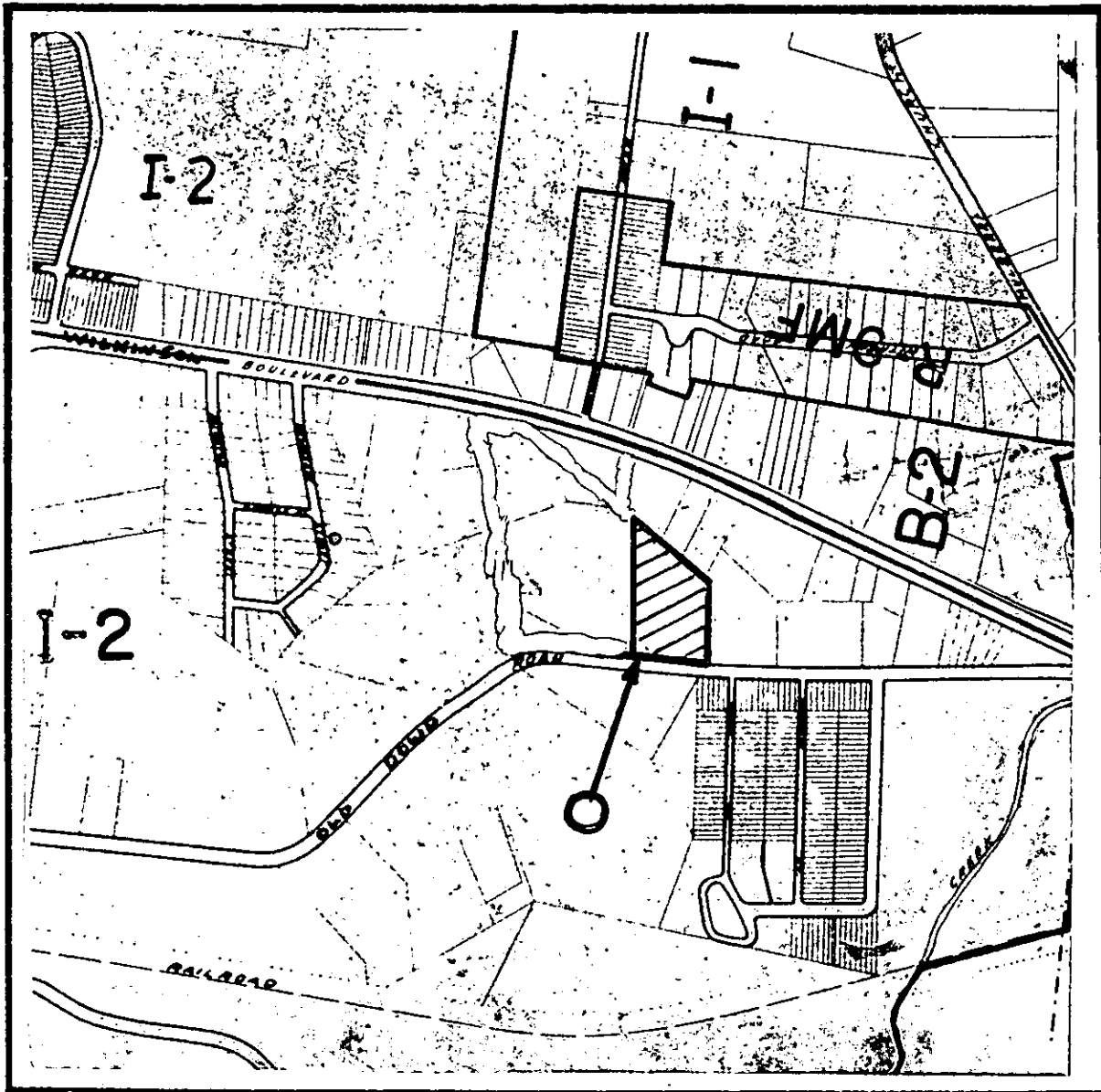
PETITION NO. 74-17(c)

HEARING DATE May 13, 1974

ZONING CLASSIFICATION, EXISTING I-2

REQUESTED Conditional Use (Petroleum Storage)

LOCATION 5100 Old Dowd Road



ZONING MAP NO. C-24

SCALE 1" = 800'

PROPERTY PROPOSED FOR CHANGE

