



\* 0 0 B R E A K 0 0 \*



**ADVANCED  
IMAGING  
SYSTEMS**

www.aisimc.com

An Information  
Management Company

# City of Charlotte – Planning Dept. Scanning Rezoning Files

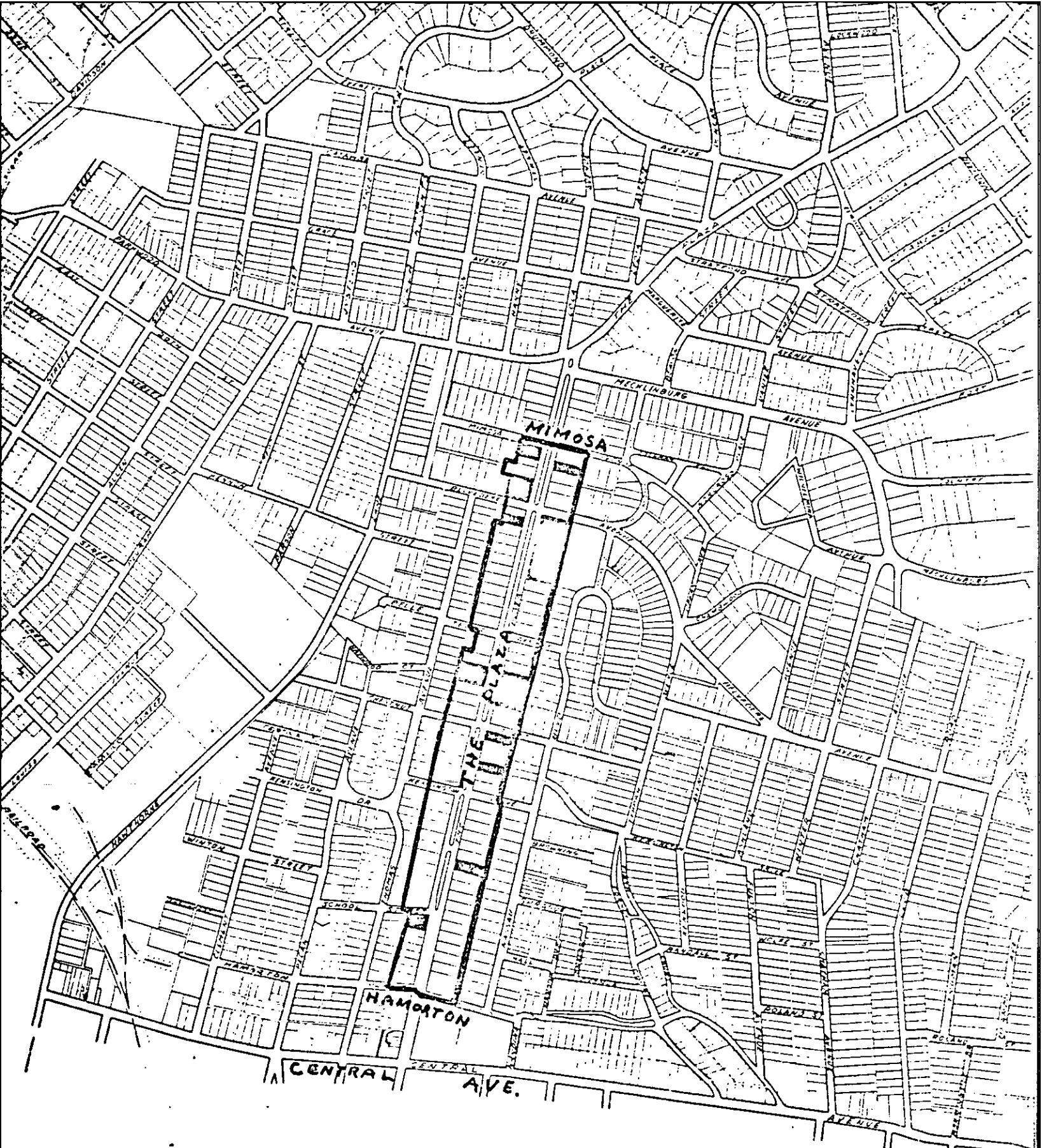
Petition # \_\_\_\_\_

## Document type:

- Applications
- Correspondence
- Department Comments
- Land Use Consistency
  - Mail Info
  - Mapping
  - Other
- Site Plans

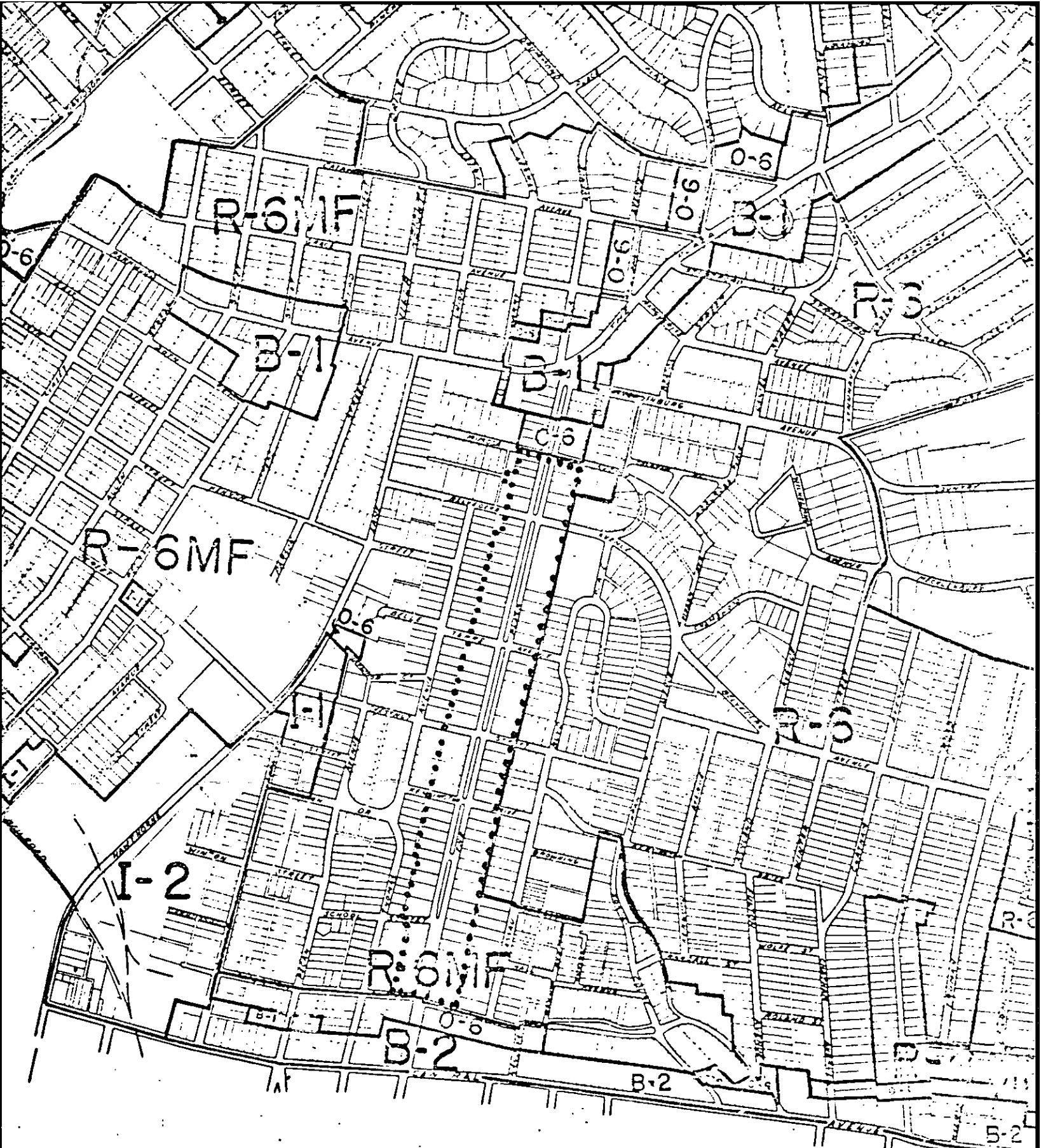


\* 0 0 B R E A K 0 0 \*



 NON-OWNER OCCUPIED

85 PARCELS  
70 OWNER OCCUPIED (82%)



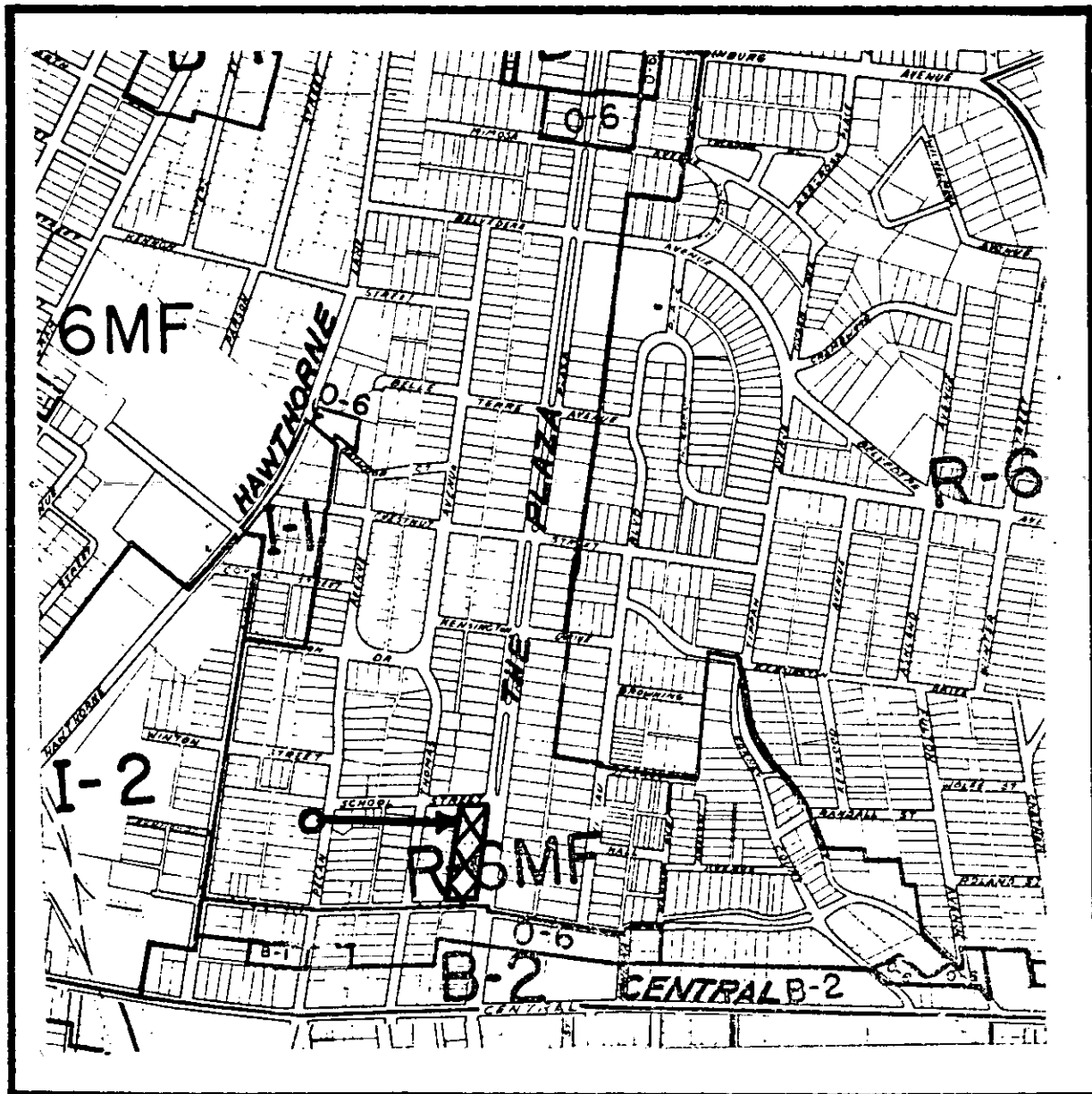
⋯ STUDY AREA

PETITIONER City Council

PETITION NO. 75-39 HEARING DATE 11/17/75

ZONING CLASSIFICATION, EXISTING R-6MF REQUESTED R-6

LOCATION West side of The Plaza between  
Hamorton Place and School Street.



ZONING MAP NO. 6

SCALE 1" = 800'

PROPERTY PROPOSED FOR CHANGE

