



\* 0 0 B R E A K 0 0 \*



ADVANCED  
IMAGING  
SYSTEMS

www.aisimc.com

An Information  
Management Company

# City of Charlotte – Planning Dept. Scanning Rezoning Files

Petition # \_\_\_\_\_

## Document type:

- Applications
- Correspondence
- Department Comments
- Land Use Consistency
  - Mail Info
  - Mapping
  - Other
- Site Plans




\* 0 0 B R E A K 0 0 \*

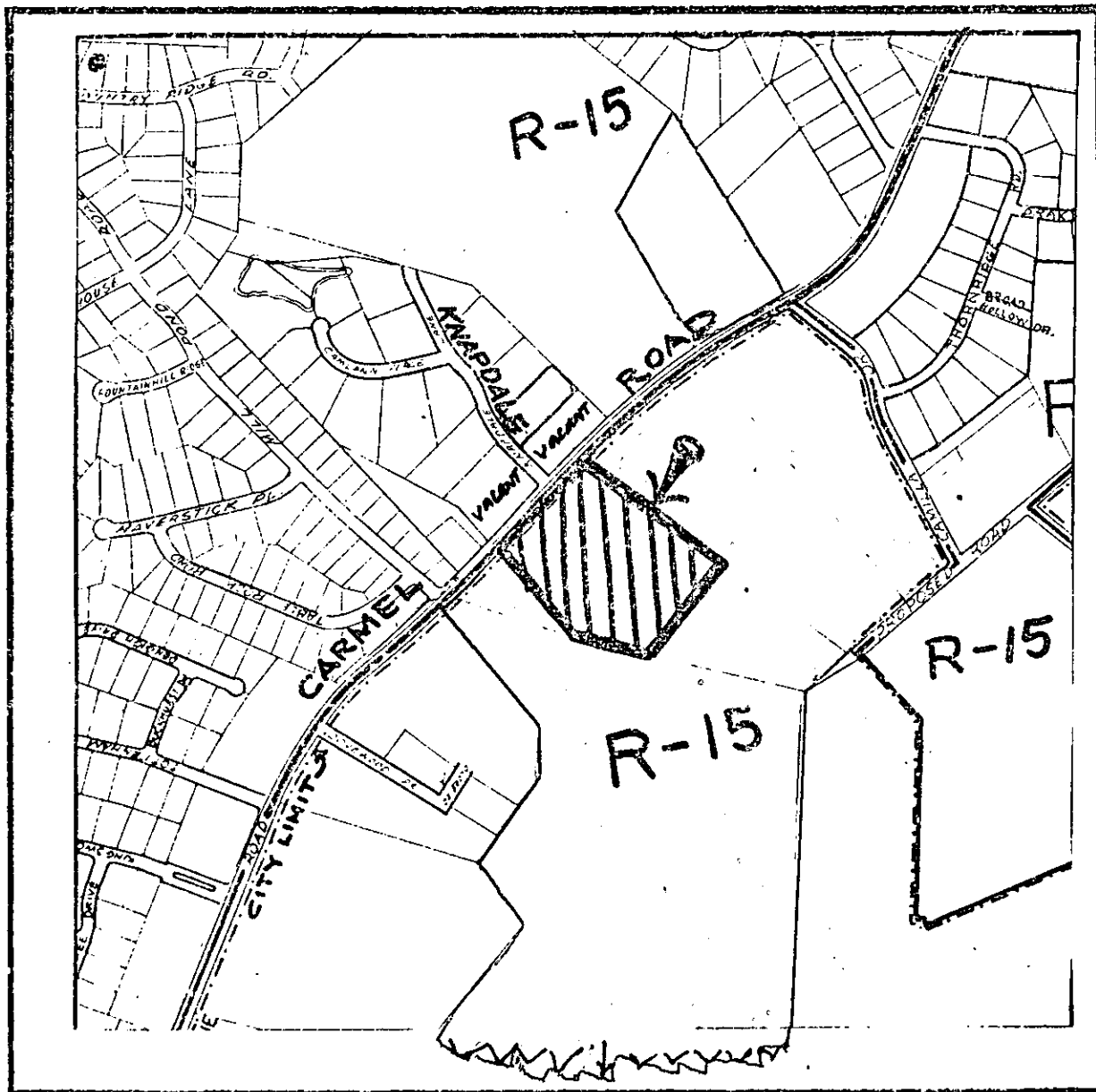
PETITIONER Carmel Hills

PETITION NO. 77-29(c) HEARING DATE September 12, 1977

ZONING CLASSIFICATION, EXISTING R-15 REQUESTED Conditional Use - Home for the Aged

LOCATION East side Carmel Road adjacent to City Limits

 = SIGNED STATEMENTS INDICATING IN FAVOR OF OR UNOPPOSED TO CARMEL HILLS PROJECT.



ZONING MAP NO. C-19

SCALE 1" = 800'

PROPERTY PROPOSED FOR CHANGE



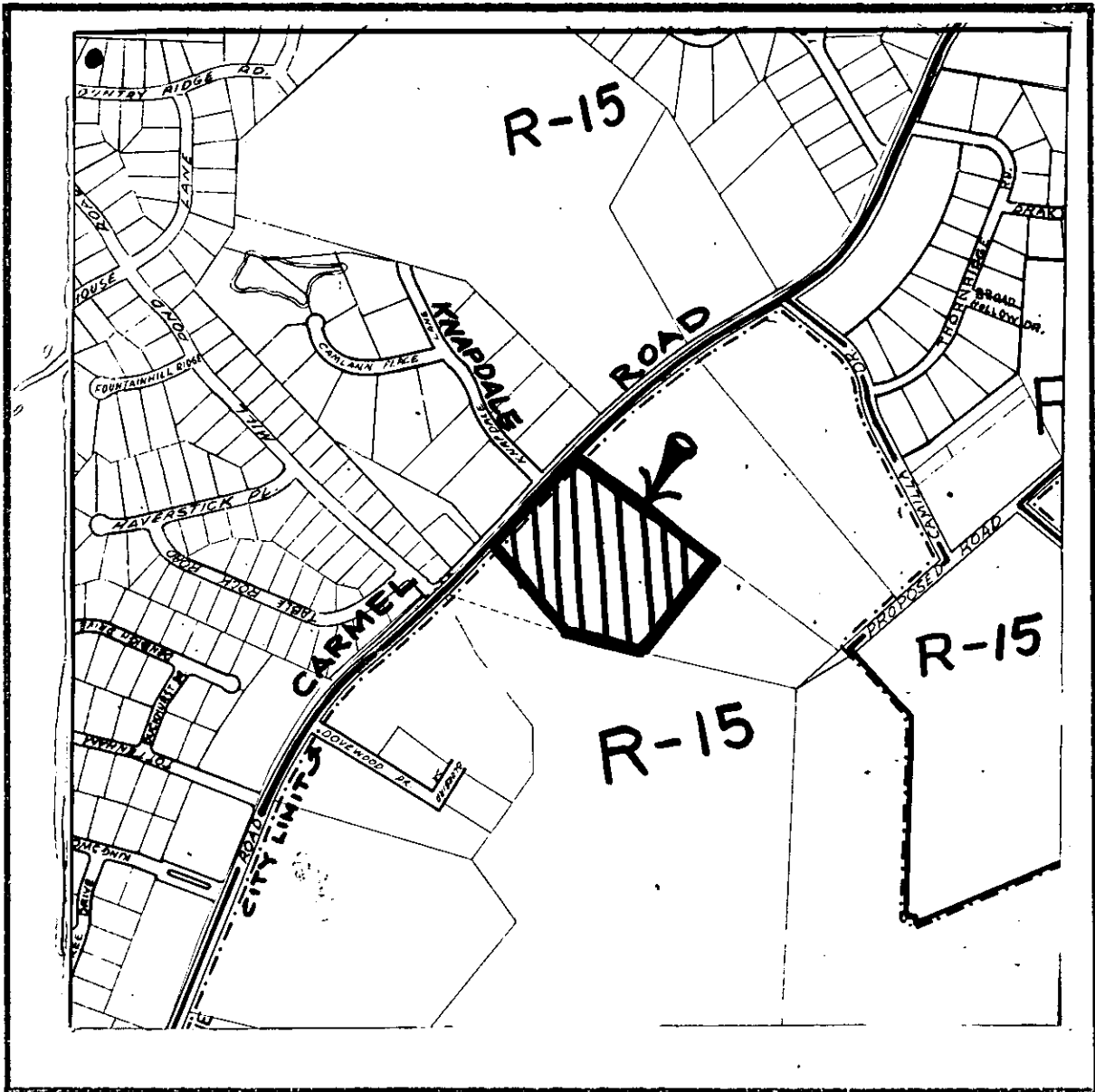
PETITIONER Carmel Hills

PETITION NO. 77-29(c)

HEARING DATE September 12, 1977

ZONING CLASSIFICATION, EXISTING R-15 REQUESTED Conditional Use - Home for the Aged

LOCATION East side Carmel Road adjacent to City Limits



ZONING MAP NO. C-19

SCALE 1" = 800'

PROPERTY PROPOSED FOR CHANGE

