



\* 0 0 B R E A K 0 0 \*



ADVANCED  
IMAGING  
SYSTEMS

www.aisimc.com

An Information  
Management Company

# City of Charlotte – Planning Dept. Scanning Rezoning Files

Petition # \_\_\_\_\_

## Document type:

- Applications
- Correspondence
- Department Comments
- Land Use Consistency
  - Mail Info
  - Mapping
  - Other
- Site Plans



\* 0 0 B R E A K 0 0 \*

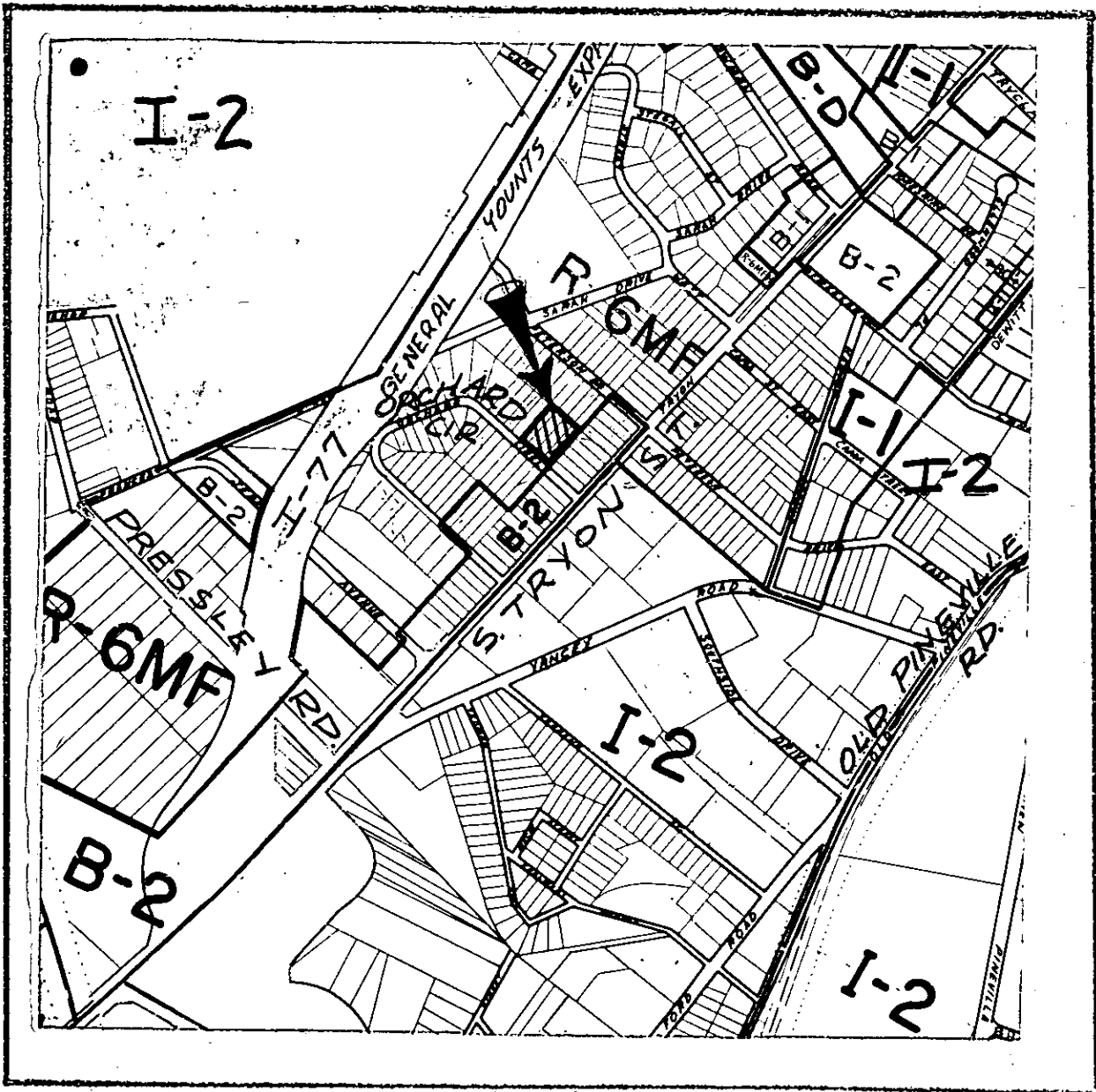
PETITIONER Charlotte Landscape Associates, Inc.

PETITION NO. 79-19 HEARING DATE 5/21

ZONING CLASSIFICATION, EXISTING R-6MF REQUESTED B-2

LOCATION A 1.07 acre tract located on the northerly loop of Orchard Circle about 200 feet west from South Tryon Street.


Acreage: 1.07

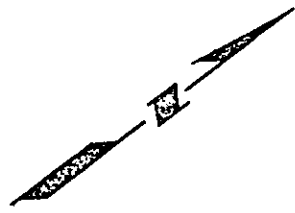


ZONING MAP NO. 11

SCALE 1" = 800'

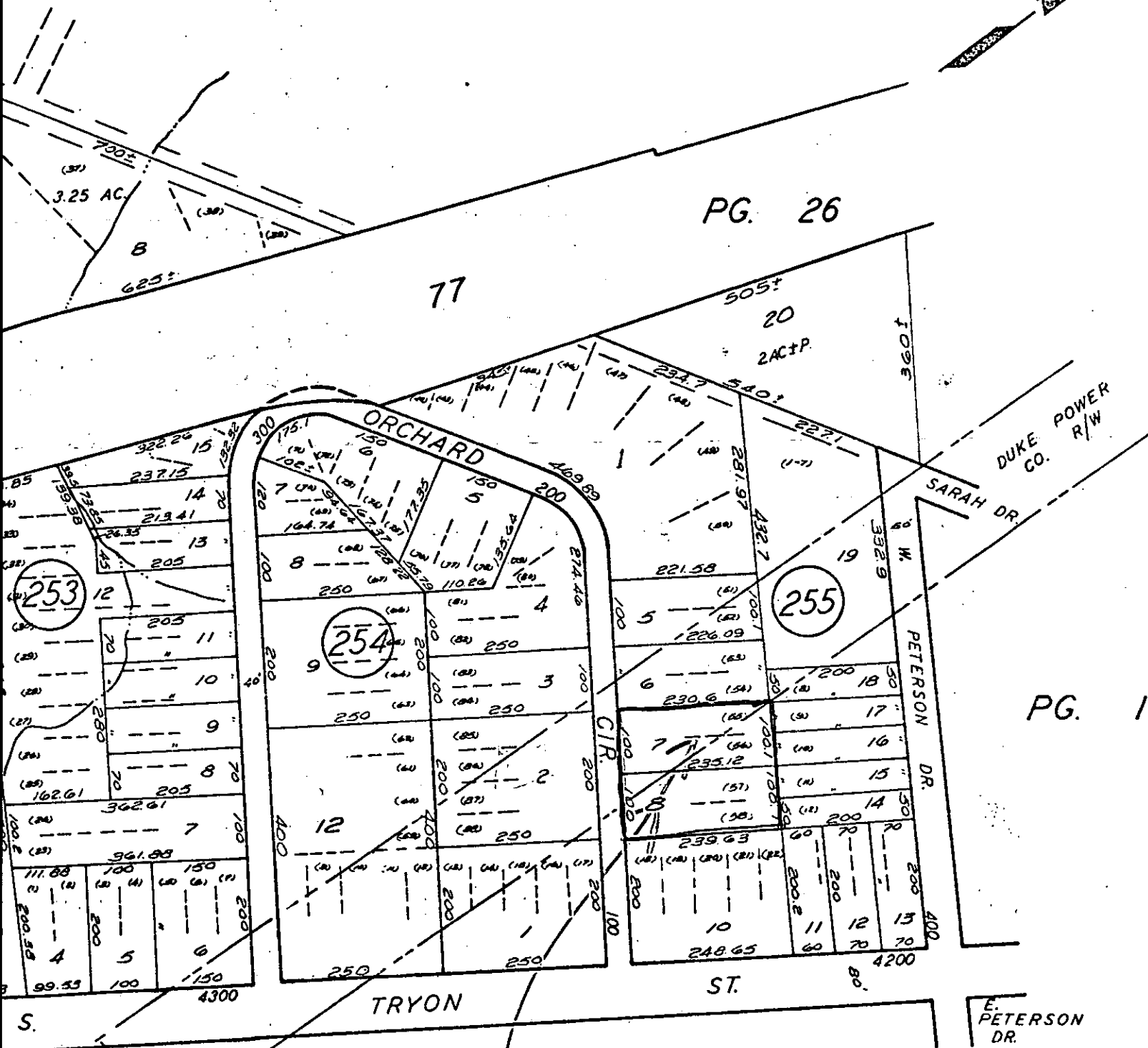
PROPERTY PROPOSED FOR CHANGE





PG. 26

77



PG. 19

BK. 149

TAX LINE MAP	BOOK 145	PAGE
MECKLENBURG COUNTY, NORTH CAROLINA		
REVISED	SCALE 1" = 20'	

TAX PURPOSES ONLY

79-19