



* 0 0 B R E A K 0 0 *



ADVANCED
IMAGING
SYSTEMS

www.aisinc.com

An Information
Management Company

City of Charlotte – Planning Dept. Scanning Rezoning Files

Petition # _____

Document type:

- Applications
- Correspondence
- Department Comments
- Land Use Consistency
 - Mail Info
 - Mapping
 - Other
- Site Plans



* 0 0 B R E A K 0 0 *

PETITIONER Walter Joe Adcox

PETITION NO. 79-21

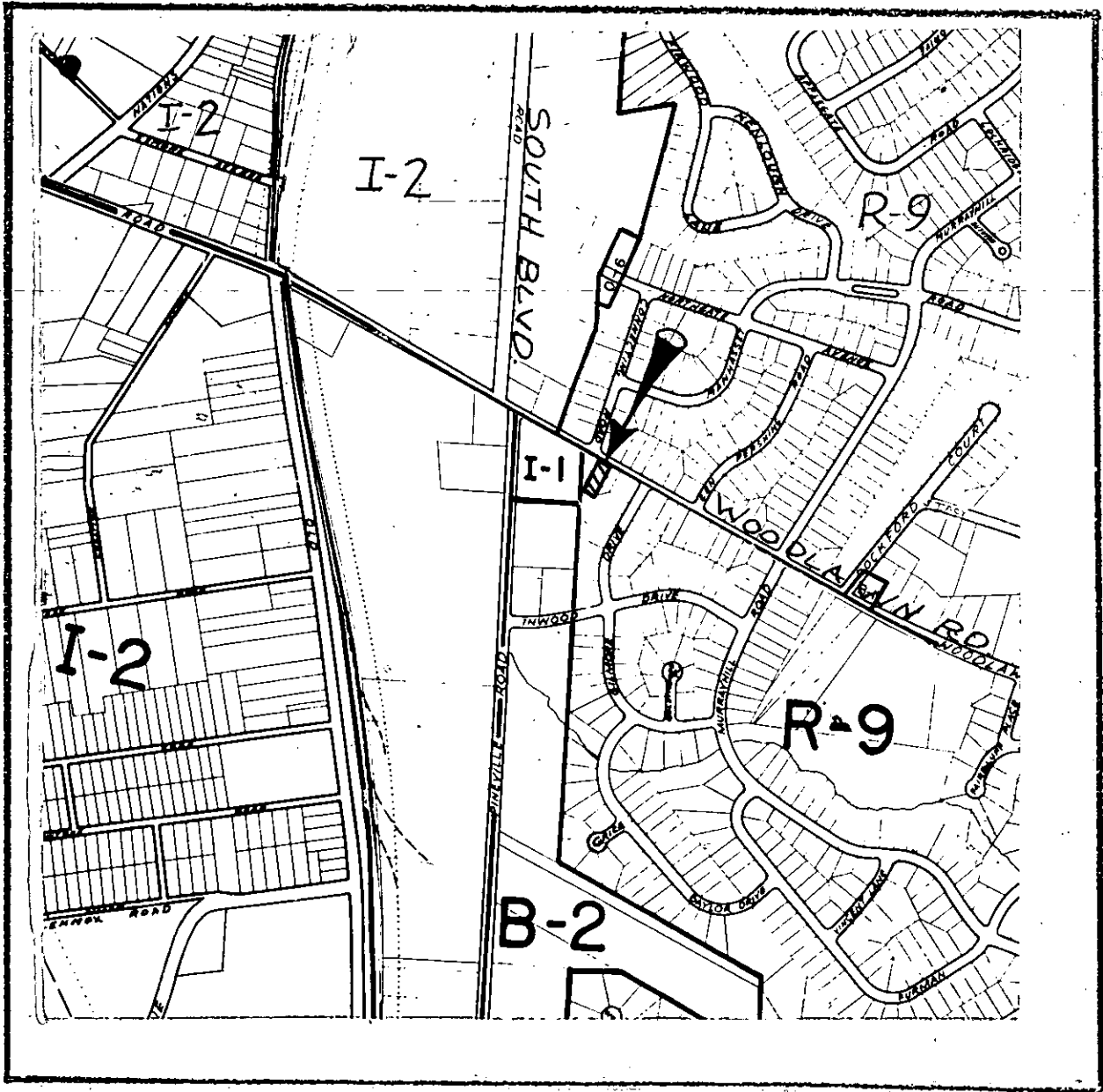
HEARING DATE 5/21/79

ZONING CLASSIFICATION, EXISTING R-9

REQUESTED O-6

LOCATION A .234 acre parcel fronting 60 feet on the southerly side of Woodlawn Road about 380 feet east of South Boulevard.


Acreeage: .234



ZONING MAP NO. 32

SCALE 1" = 800'

PROPERTY PROPOSED FOR CHANGE



Note: Unless lot d cors. & lines

NORTHGATE AVE.

A PORTION OF SELWYN PARK ADDITION NO. 1 CHARLOTTE, N. C.

Scale 1"=100
April 21, 1952

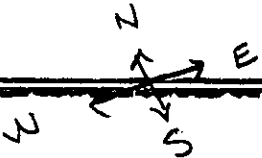
J. V. Blankenship
Civil Engineer
Charlotte, N. C.

Note: Unless otherwise stated lot distances at block cors are to mid of street lines extended



To Pineville Rd.

MAP BOOK 6
PAGE 647
MECKLENBURG COUNTY
REGISTER OF DEEDS



79-21