




* 0 0 B R E A K 0 0 *



ADVANCED
IMAGING
SYSTEMS

An Information
Management Company

www.aisimc.com

City of Charlotte – Planning Dept. Scanning Rezoning Files

Petition # _____

Document type:

- Applications
- Correspondence
- Department Comments
- Land Use Consistency
- Mail Info
- Mapping
- Other
- Site Plans



* 0 0 B R E A K 0 0 *


PETITIONER N. B. Hathcock

PETITION NO. 81-13(c) HEARING DATE 5/11

ZONING CLASSIFICATION, EXISTING RU REQUESTED R-12

LOCATION A 120.5 acre tract located south of Cabarrus Road at the terminus
of Meadow Hollow Road.

Acreage: 120.5

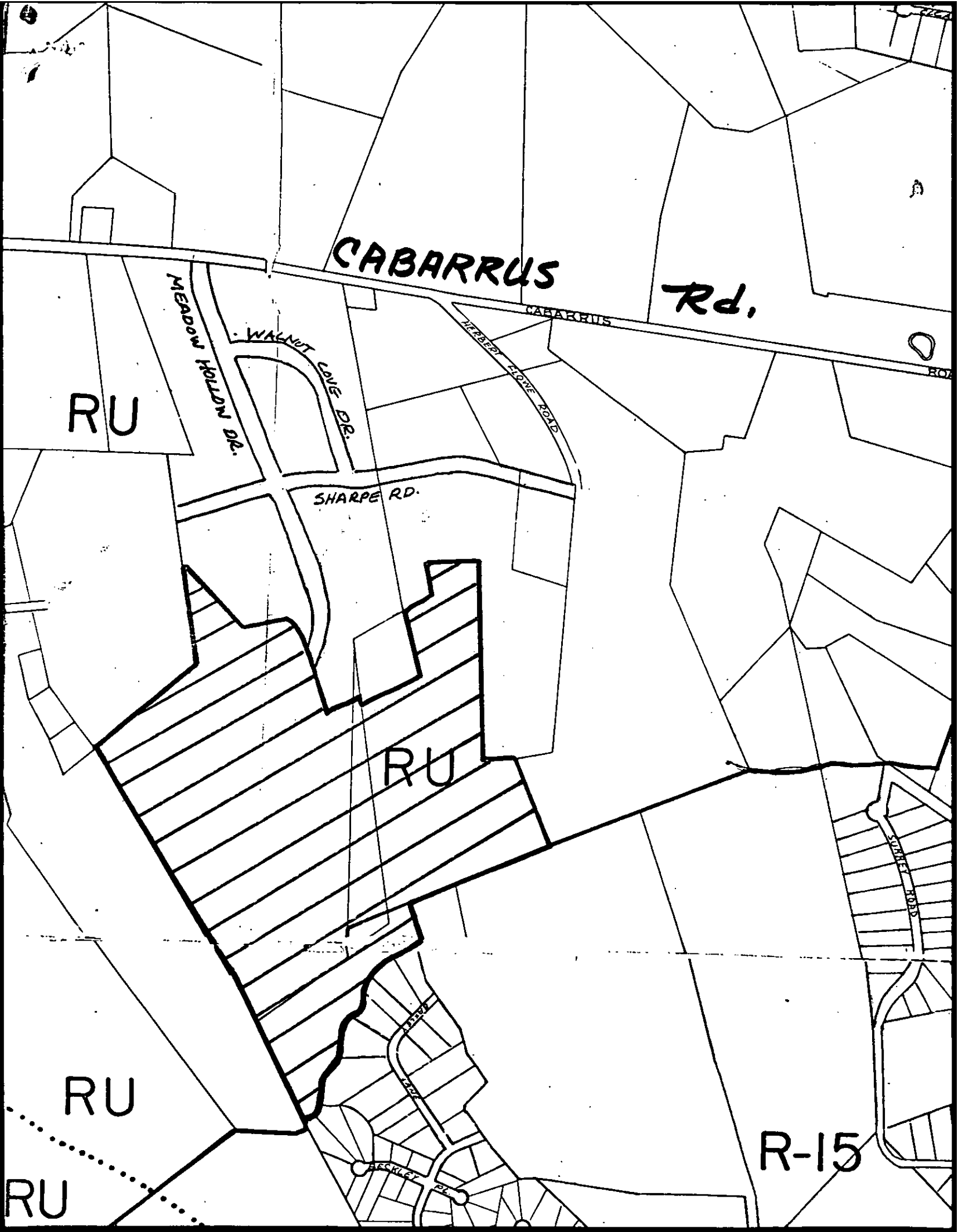


ZONING MAP NO. 146 and 147

SCALE 1" = 800'

PROPERTY PROPOSED FOR CHANGE





CABARRUS

Rd.

RU

MEADOW HOLLOW DR.

WALNUT LAKE DR.

HERBERT MOORE ROAD

SHARPE RD.

RU

RU

R-15

RU

