



\* 0 0 B R E A K 0 0 \*



ADVANCED  
IMAGING  
SYSTEMS

www.aisimc.com

An Information  
Management Company

# City of Charlotte – Planning Dept. Scanning Rezoning Files

Petition # \_\_\_\_\_

## Document type:

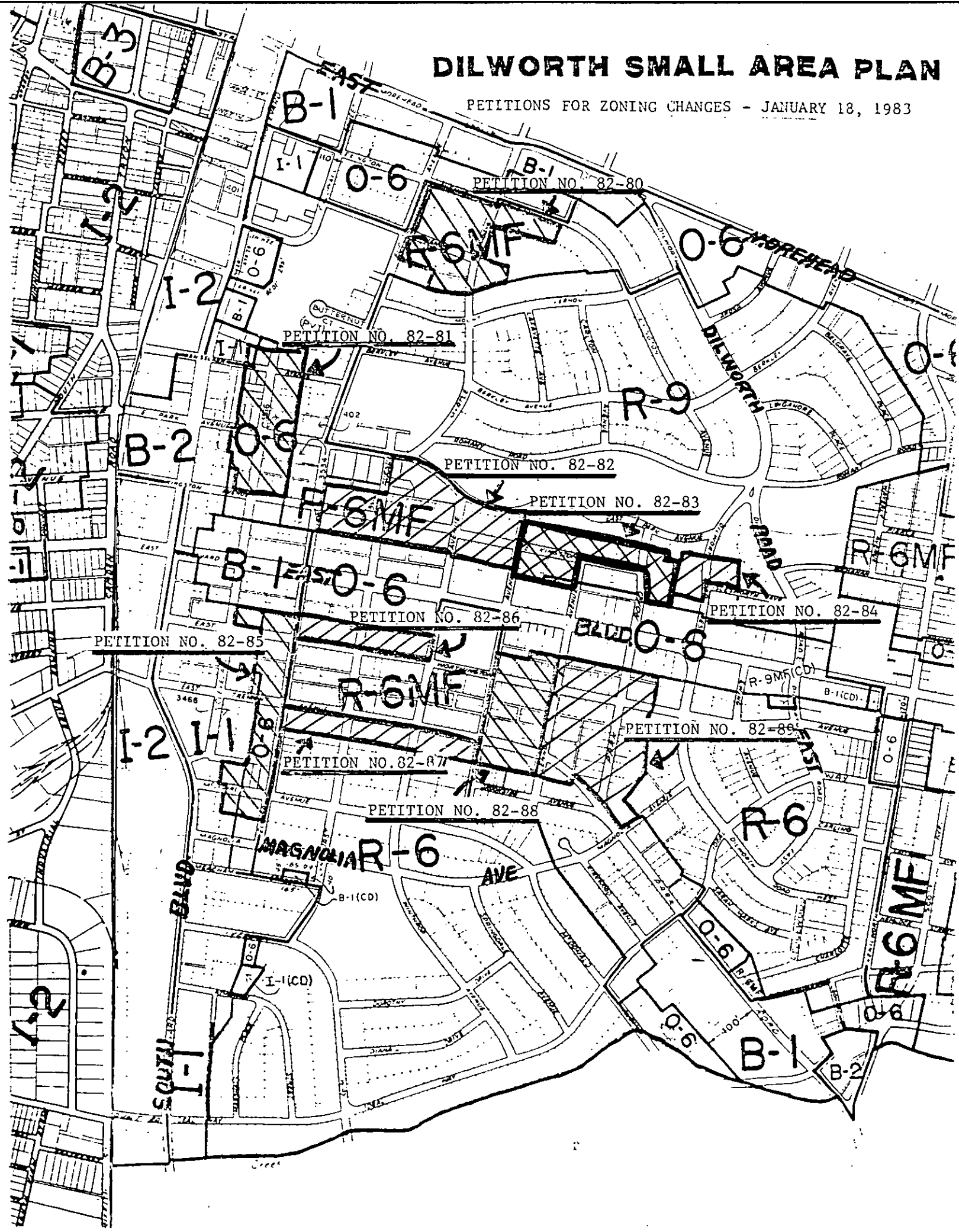
- Applications
- Correspondence
- Department Comments
- Land Use Consistency
  - Mail Info
  - Mapping
  - Other
- Site Plans



\* 0 0 B R E A K 0 0 \*

# DILWORTH SMALL AREA PLAN

PETITIONS FOR ZONING CHANGES - JANUARY 18, 1983




PETITIONER Charlotte-Mecklenburg Planning Commission

PETITION NO. 82-83 HEARING DATE 1/18/83

ZONING CLASSIFICATION, EXISTING R-6MF & O-6 REQUESTED R-6

LOCATION An area including 33 parcels along East Kingston Avenue in the vicinity of Springdale Avenue, Lennox Avenue and Park Road in the Dilworth neighborhood.



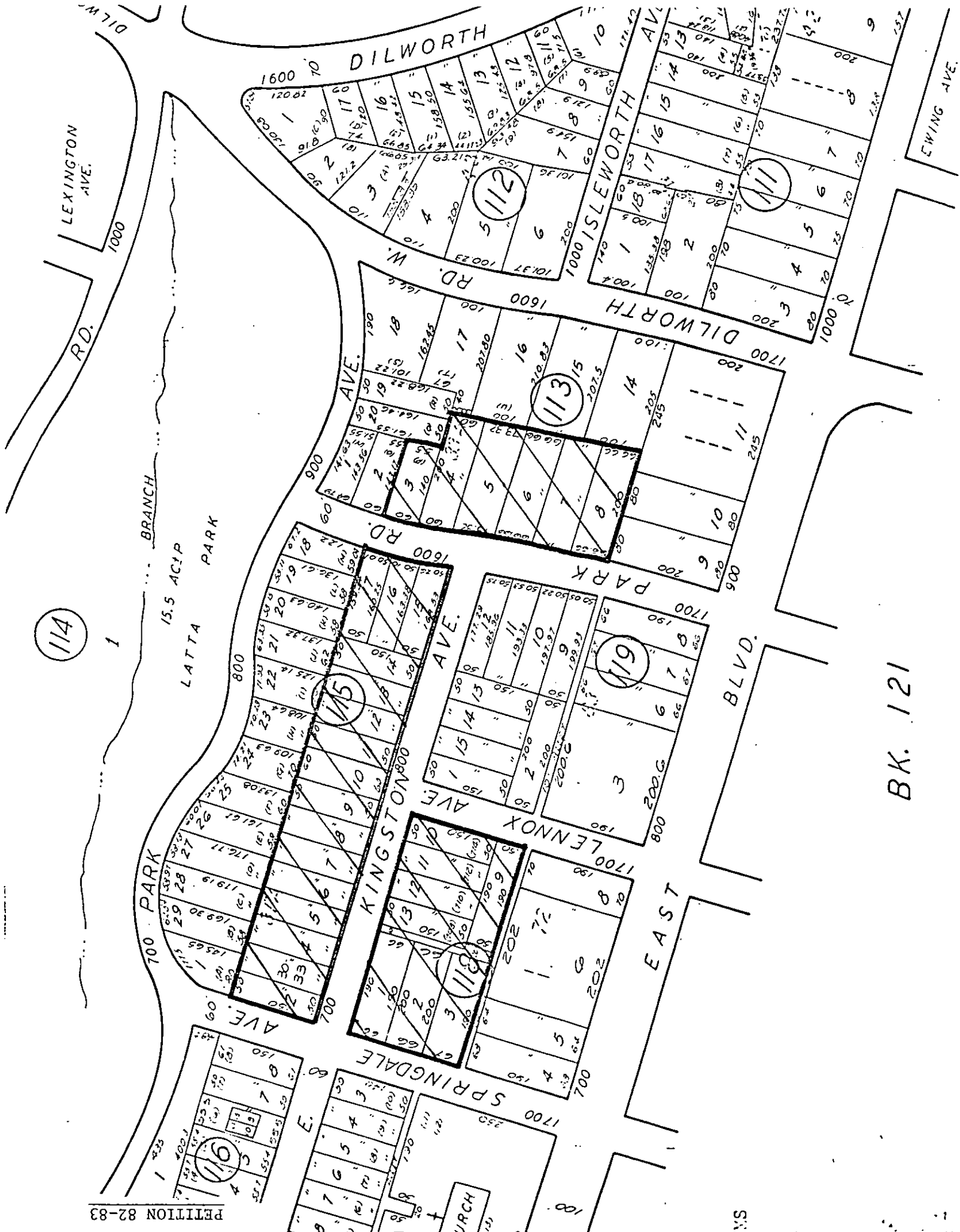
ZONING MAP NO. 9

SCALE 1" = 800'

PROPERTY PROPOSED FOR CHANGE



114



BK. 121

# OFFICIAL REZONING APPLICATION

## CITY OF CHARLOTTE

### Ownership Information

Property Owner \_\_\_\_\_ See Attachment - 33 Parcels

Owner's Address \_\_\_\_\_

Date Property Acquired \_\_\_\_\_

Deed Reference \_\_\_\_\_ Tax Parcel Number \_\_\_\_\_

**Location Of Property** (address or description) Along E. Kingston Avenue in the  
vicinity of Springdale Avenue, Lennox Avenue and Park Road in Dilworth.

### Description Of Property

Size (Sq. Ft.-Acres) \_\_\_\_\_

Street Frontage (ft.) \_\_\_\_\_

Current Land Use \_\_\_\_\_

### Zoning Request

Existing Zoning \_\_\_\_\_

R-6MF AND O-6

Requested Zoning \_\_\_\_\_

R-6

Purpose of zoning change \_\_\_\_\_

Implement Dilworth Small Area Plan.

Name of Agent \_\_\_\_\_

Charlotte-Mecklenburg Planning Comm.  
Name of Petitioner(s)

Agent's Address \_\_\_\_\_

301 S. McDowell St., Charlotte, N.C.  
Address of Petitioner(s)

Telephone Number \_\_\_\_\_

Telephone Number \_\_\_\_\_

Signature \_\_\_\_\_

Signature of Property Owner if Other Than Petitioner \_\_\_\_\_

OFFICE USE ONLY

Received By Kenneth S. Davis

Date Filed December 9, 1982

Petition No. 82-83