



* 0 0 B R E A K 0 0 *



ADVANCED
IMAGING
SYSTEMS

www.aisimc.com

An Information
Management Company

City of Charlotte – Planning Dept. Scanning Rezoning Files

Petition # _____

Document type:

- Applications
- Correspondence
- Department Comments
- Land Use Consistency
 - Mail Info
 - Mapping
 - Other
- Site Plans


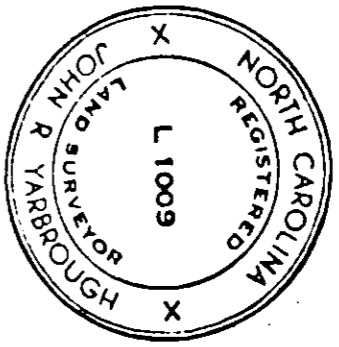


* 0 0 B R E A K 0 0 *

THIS IS TO CERTIFY THAT ON THE DAY OF 19____ I SURVEYED THE PROPERTY SHOWN ON THIS PLAT, AND THAT THE PROPERTY LINES, WALLS AND BUILDINGS ARE AS SHOWN HEREON: THAT THE BUILDINGS LOCATED ON SAID LOT DO NOT ENCR OACH OR PROJECT ON ADJACENT STREETS OR PROPERTY; AND THAT NO ADJACENT BUILDINGS OR WALLS ENCR OACH OR PROJECT ON SAID PREMISES. INFORMATION FURNISHED BY OWNER: NOT AN ACTUAL FIELD SURVEY
1-16-84

EXHIBIT A
The property which is the subject of this petition is outlined in yellow.

SIGNED John E. Yarbrough



U.S. HIGHWAY NO. 74

REZONING MAP

OF
AS SHOWN ABOVE
MORNING STAR TWP. MECK. CO. N.C.
PROPERTY OF
GRADY REID HILL & WALTER DEAN HILL

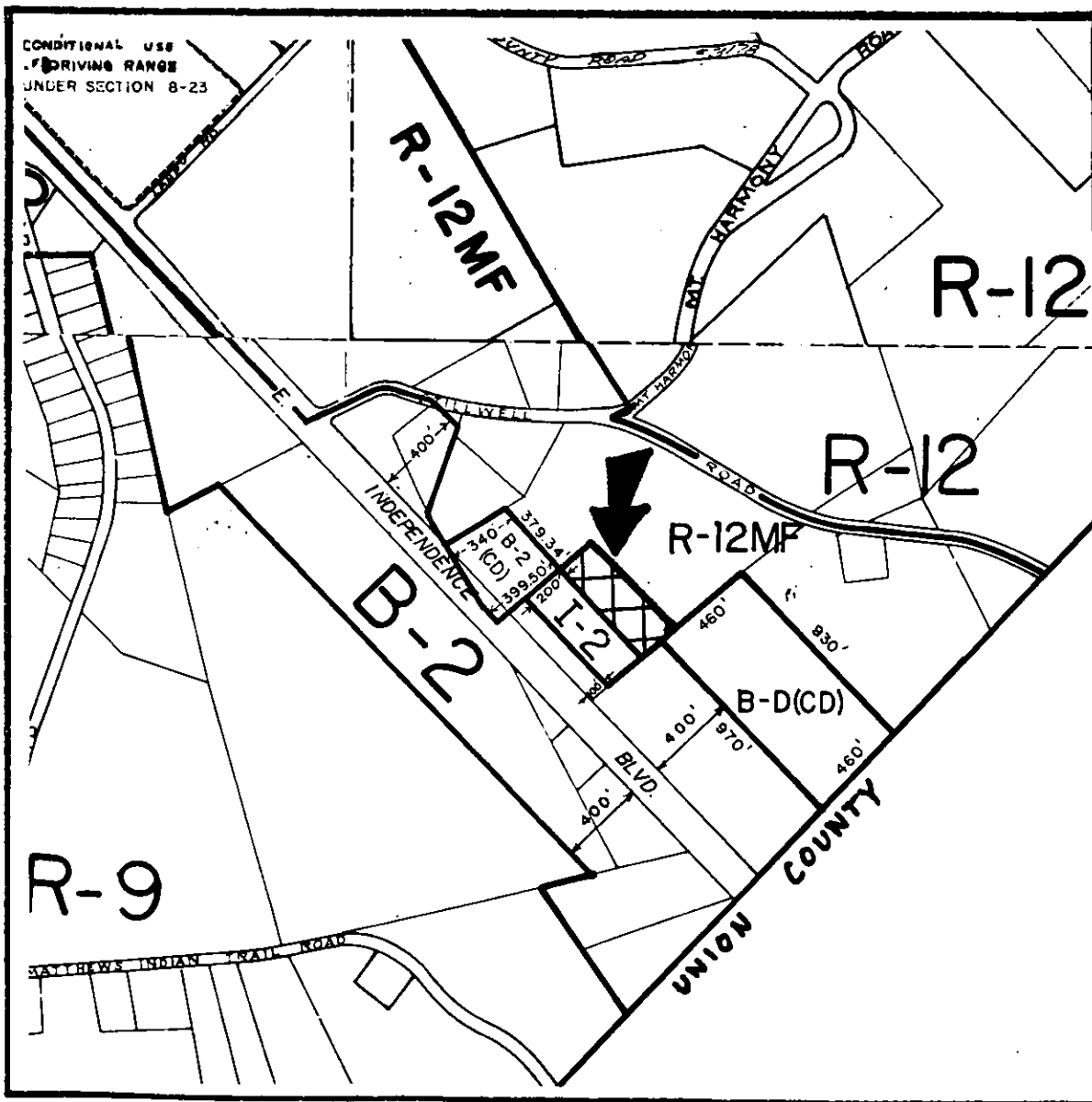
SCALE 1" = 100' DEED RECORDED MAP RECORDED

PETITIONER Grady R. Hill

PETITION NO. 84-16(c) HEARING DATE June 11, 1984

ZONING CLASSIFICATION, EXISTING R-12MF REQUESTED I-2

LOCATION A 2.505 acre site with no frontage along the northeastern side of US 74 about 865 feet northwest of the Union County line.



ZONING MAP NO. 172

SCALE 1" = 800'

PROPERTY PROPOSED FOR CHANGE

