



* 0 0 B R E A K 0 0 *



**ADVANCED
IMAGING
SYSTEMS**

www.aisimc.com

An Information
Management Company

City of Charlotte – Planning Dept. Scanning Rezoning Files

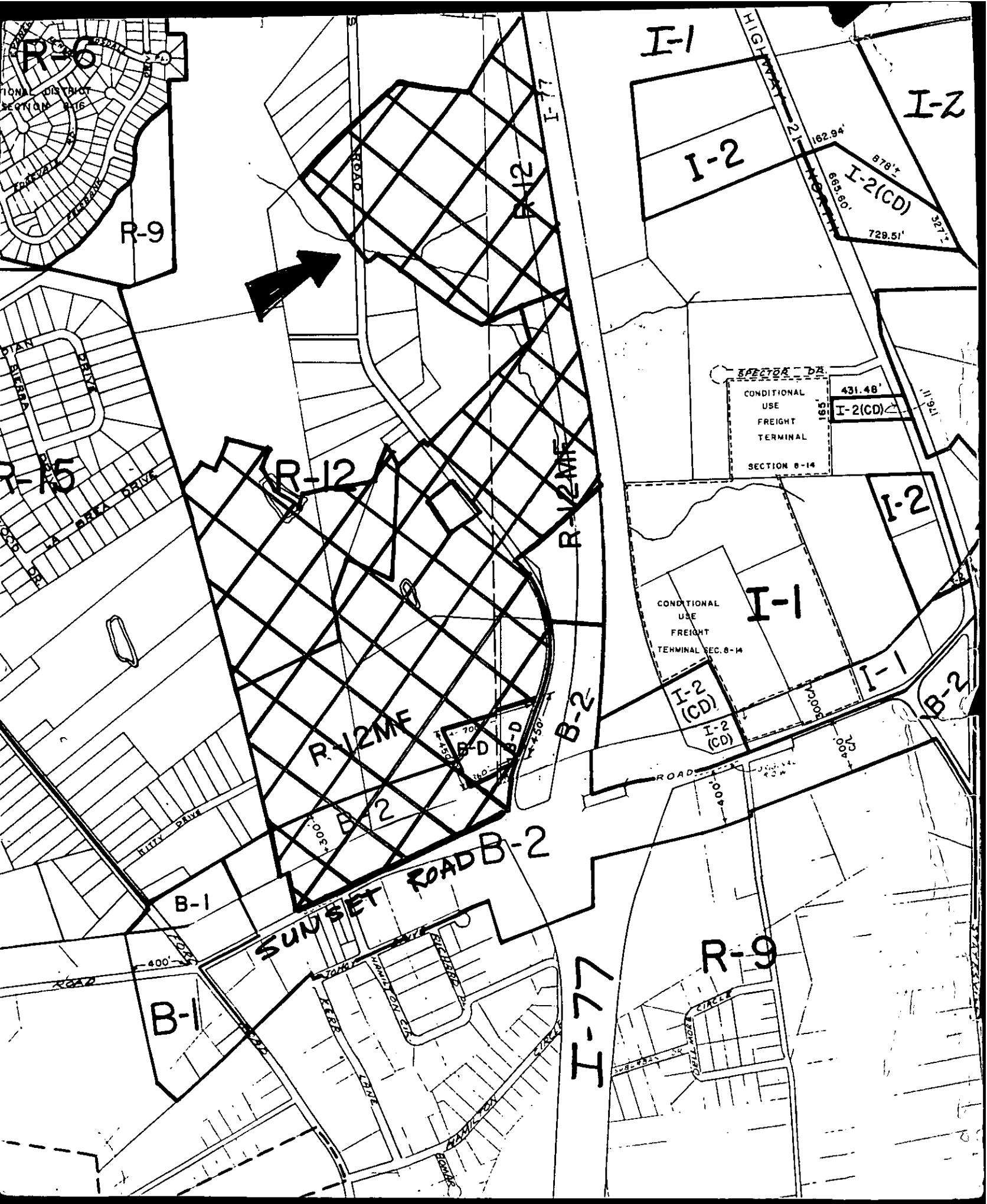
Petition # _____

Document type:

- Applications
- Correspondence
- Department Comments
- Land Use Consistency
 - Mail Info
 - Mapping
 - Other
- Site Plans



* 0 0 B R E A K 0 0 *



R-16

R-9

R-15

R-12

R-12

R-12ME

R-12ME

B-1

B-1

SUNSET ROAD B-2

I-77

R-9

I-1

I-2

I-Z

I-2(CD)

I-2(CD)

I-2

I-1

CONDITIONAL USE FREIGHT TERMINAL SEC. 8-14

I-2(CD)

I-2(CD)

B-2

SPECTOR DA
CONDITIONAL USE FREIGHT TERMINAL SECTION 8-14

431.48'

165'

729.51'

678.2'

162.94'

21'

11.91'

300'

200'

200'

100'

100'

400'

300'

140'

140'

1450'

170'

170'

NATIONAL DISTRICT SECTION 8-16

PLAN DISTRICT

DRIVE DRIVE

DRIVE DRIVE

DRIVE DRIVE

DRIVE DRIVE

DRIVE DRIVE

DRIVE DRIVE

DRIVE DRIVE

DRIVE DRIVE

DRIVE DRIVE

DRIVE DRIVE

DRIVE DRIVE

DRIVE DRIVE

HIGHWAY 21

ROAD

ROAD

ROAD

ROAD

ROAD

ROAD

ROAD

ROAD

ROAD

ROAD

ROAD

ROAD

ROAD

ROAD

ROAD

ROAD

ROAD

ROAD

SECTION 8-16

SECTION 8-16

SECTION 8-16

SECTION 8-16

SECTION 8-16

SECTION 8-16

SECTION 8-16

SECTION 8-16

SECTION 8-16

SECTION 8-16

SECTION 8-16

SECTION 8-16

SECTION 8-16

SECTION 8-16

SECTION 8-16

SECTION 8-16

SECTION 8-16

SECTION 8-16

SECTION 8-16

SECTION 8-16

SECTION 8-16

SECTION 8-16

SECTION 8-16

SECTION 8-16

SECTION 8-16

SECTION 8-16

SECTION 8-16

SECTION 8-16

SECTION 8-16

SECTION 8-16

SECTION 8-16

SECTION 8-16

SECTION 8-16

SECTION 8-16

SECTION 8-16

SECTION 8-16

SECTION 8-16

SECTION 8-16

SECTION 8-16

SECTION 8-16

SECTION 8-16

SECTION 8-16

SECTION 8-16

SECTION 8-16

SECTION 8-16


SECTION 8-16

SECTION 8-16

SECTION 8-16

SECTION 8-16

SECTION 8-16




PETITIONER Crow Childress Klein #7, c/o Trammell Crow Company

PETITION NO. 85-12(c) HEARING DATE March 11, 1985

ZONING CLASSIFICATION, EXISTING ^{B-D, B-2,}
GR-12MF, & R-12 REQUESTED I-1(CD)

LOCATION A 194.41 acre site west of I-77 bordered by Sunset Road
and Reames Road.



SEE ATTACHED MAP

ZONING MAP NO. 133 & 134

SCALE 1" = 800'

PROPERTY PROPOSED FOR CHANGE

