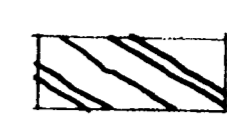
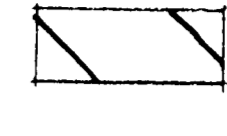
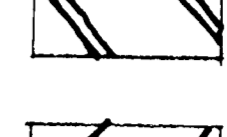

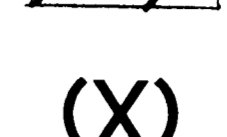




LEGEND

-  R-9(CD)
-  R-12(CD)
-  R-20MF
-  R-9MF(CD)
-  B-1S(CD)
-  PARCEL DESIGNATION
-  PROJECT LIMIT LINE

LAND USE TABULATION

PARCEL	ZONING	TOTAL AC	TOTAL DU'S
A	R-12(CD)	168.0	434
B	R-20MF	45.0	168
C	R-9MF(CD)	94.5	789
D	R-9MF(CD)	35.9	411
E	R-9(CD)	30.6	122
F	B-1S(CD)	28.0	NA
TOTAL		402.0	1,924

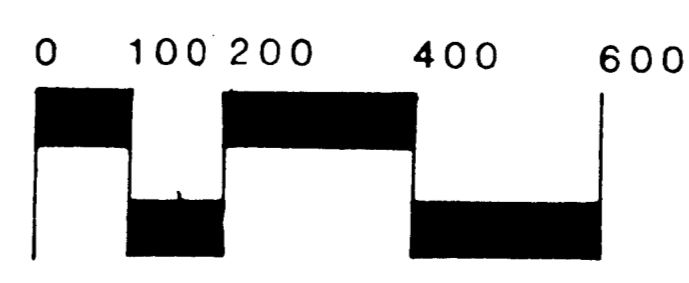
GROSS ACREAGE CALCULATIONS

PROPOSED ZONING

W.T. HARRIS BLVD. / CHESHIRE RD. PROPERTY
 CHARLOTTE, NORTH CAROLINA

THE WALSH CORPORATION
 THE SWA GROUP

DEVELOPERS
 LAND PLANNERS



OCTOBER 1985
 REVISED NOVEMBER 20, 1985
 REVISED DECEMBER 1, 1985
 REVISED FEBRUARY 13, 1986
 REVISED FEBRUARY 25, 1986
 REVISED MARCH 5, 1986

3/17/86
 65-C-626

1 ACRE 

