




* 0 0 B R E A K 0 0 *



**ADVANCED
IMAGING
SYSTEMS**

An Information
Management Company

www.aisimc.com

City of Charlotte – Planning Dept. Scanning Rezoning Files

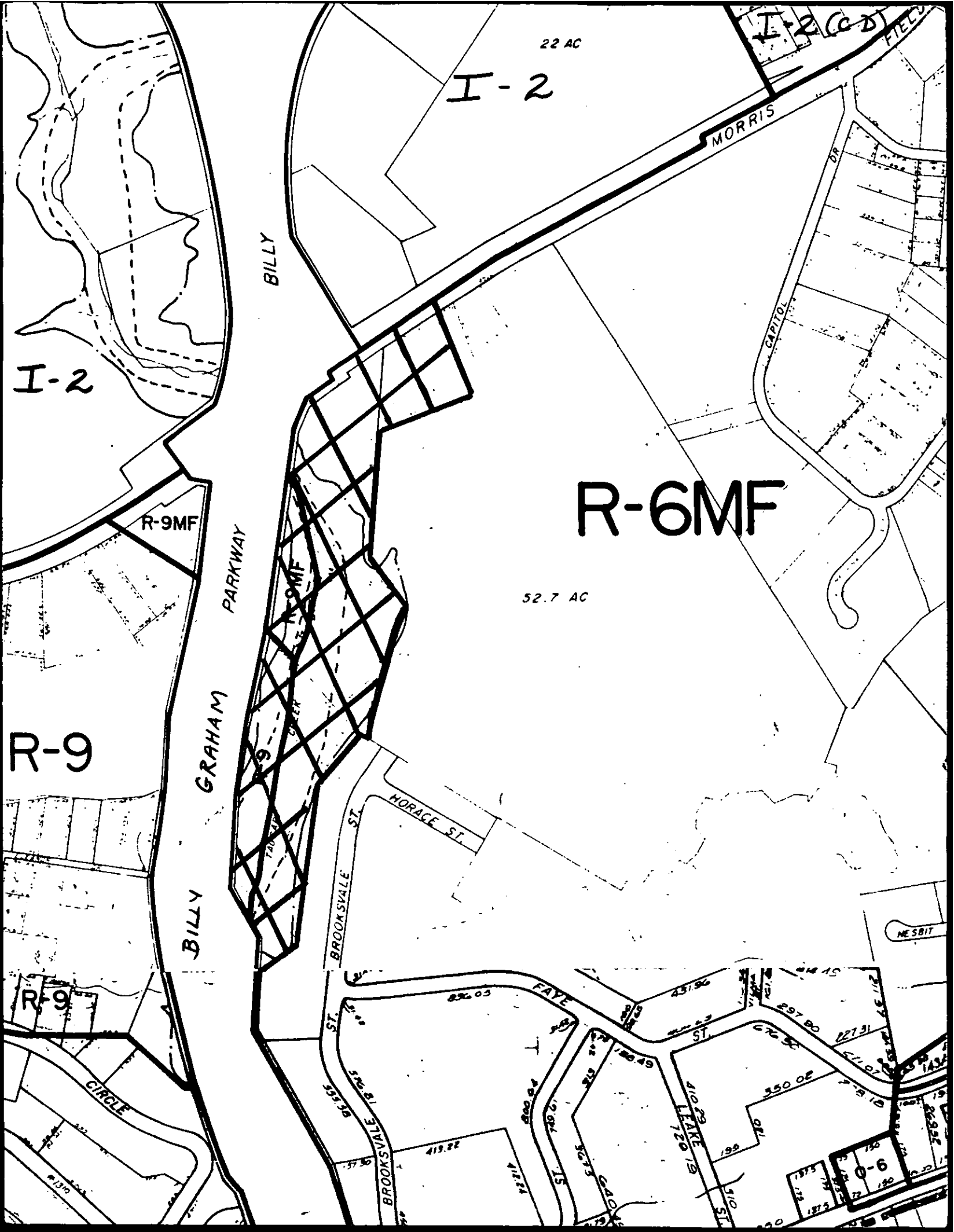
Petition # _____

Document type:

- Applications
- Correspondence
- Department Comments
- Land Use Consistency
 - Mail Info
 - Mapping
 - Other
- Site Plans



* 0 0 B R E A K 0 0 *



22 AC

I-2

MORRIS

BILLY

I-2

R-9MF

PARKWAY

R-6MF

52.7 AC

R-9

BILLY GRAHAM

R-9MF

HORACE ST.

BROOKSVALE ST.

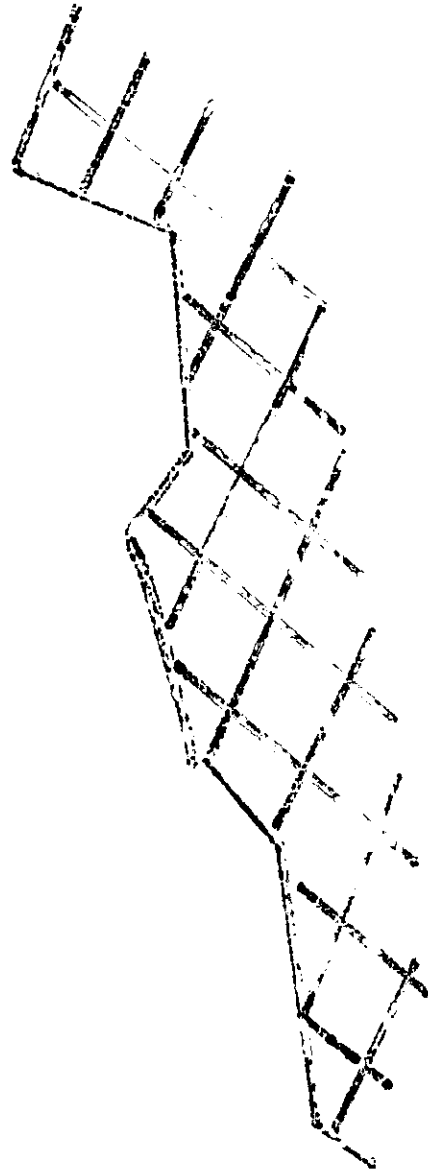
FAYE

410 LAKE ST.

CIRCLE

O-6

86-81



18 28

PETITIONER Hou Real Corporation (Steve Peacock)

PETITION NO. 86-81

HEARING DATE 7-21-86

ZONING CLASSIFICATION, EXISTING R-9, R-9MF

R-6MF

REQUESTED B-1(CD)

LOCATION 16.265 acres located on the southeast corner of the intersection
of Billy Graham Parkway and Morris Field Road

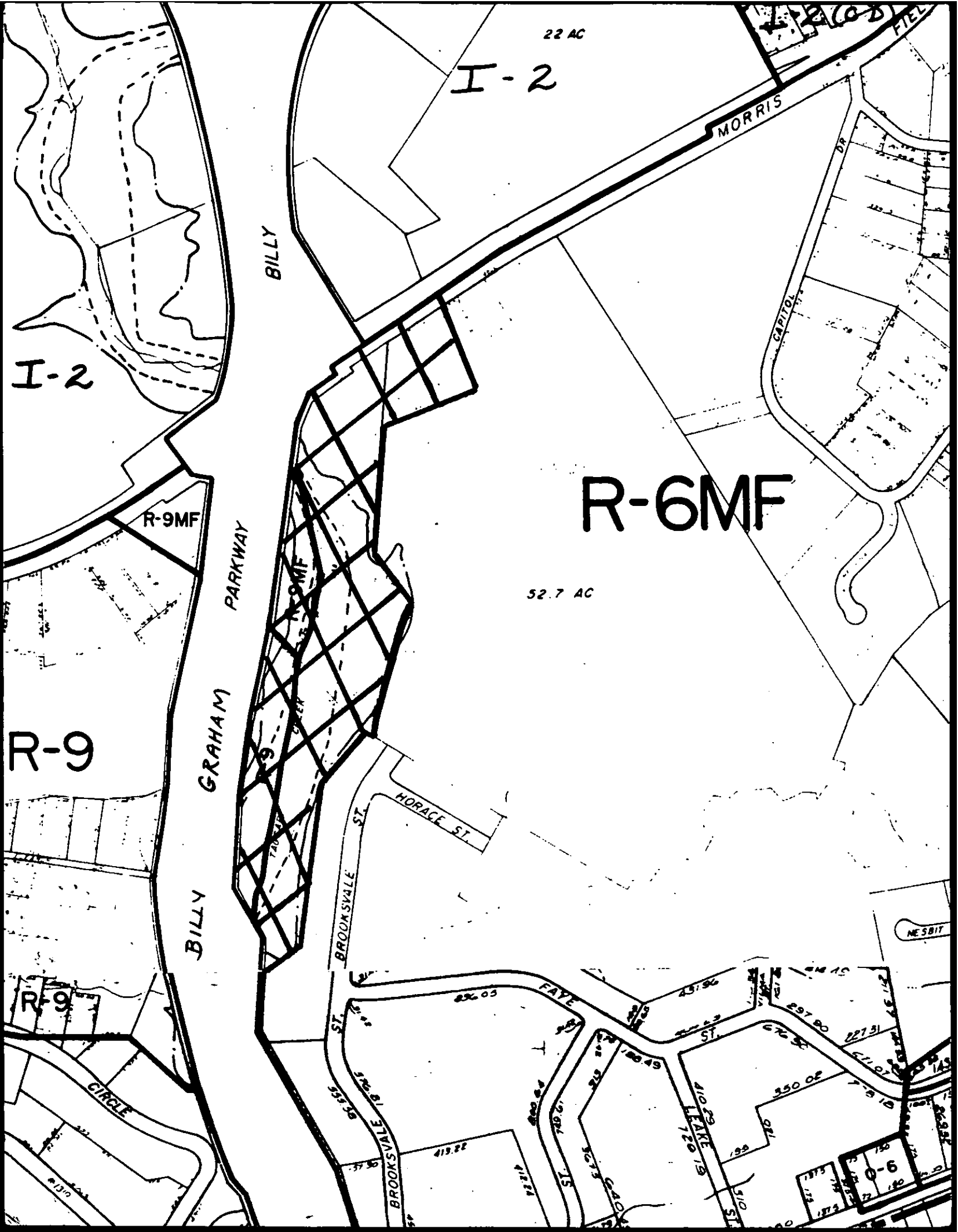
PLEASE SEE ATTACHED MAP

ZONING MAP NO. 104

SCALE 1" = 400'

PROPERTY PROPOSED FOR CHANGE





22 AC

I-2

MORRIS

I-2

R-9MF

R-6MF

52.7 AC

PARKWAY

BILLY GRAHAM

R-9

HORACE ST

BROOKSVALE ST

R-9

CIRCLE

FAYE

BROOKSVALE ST

LEAKE ST

O-6