



* 0 0 B R E A K 0 0 *



**ADVANCED
IMAGING
SYSTEMS**

www.aisinc.com

An Information
Management Company

City of Charlotte – Planning Dept. Scanning Rezoning Files

Petition # _____


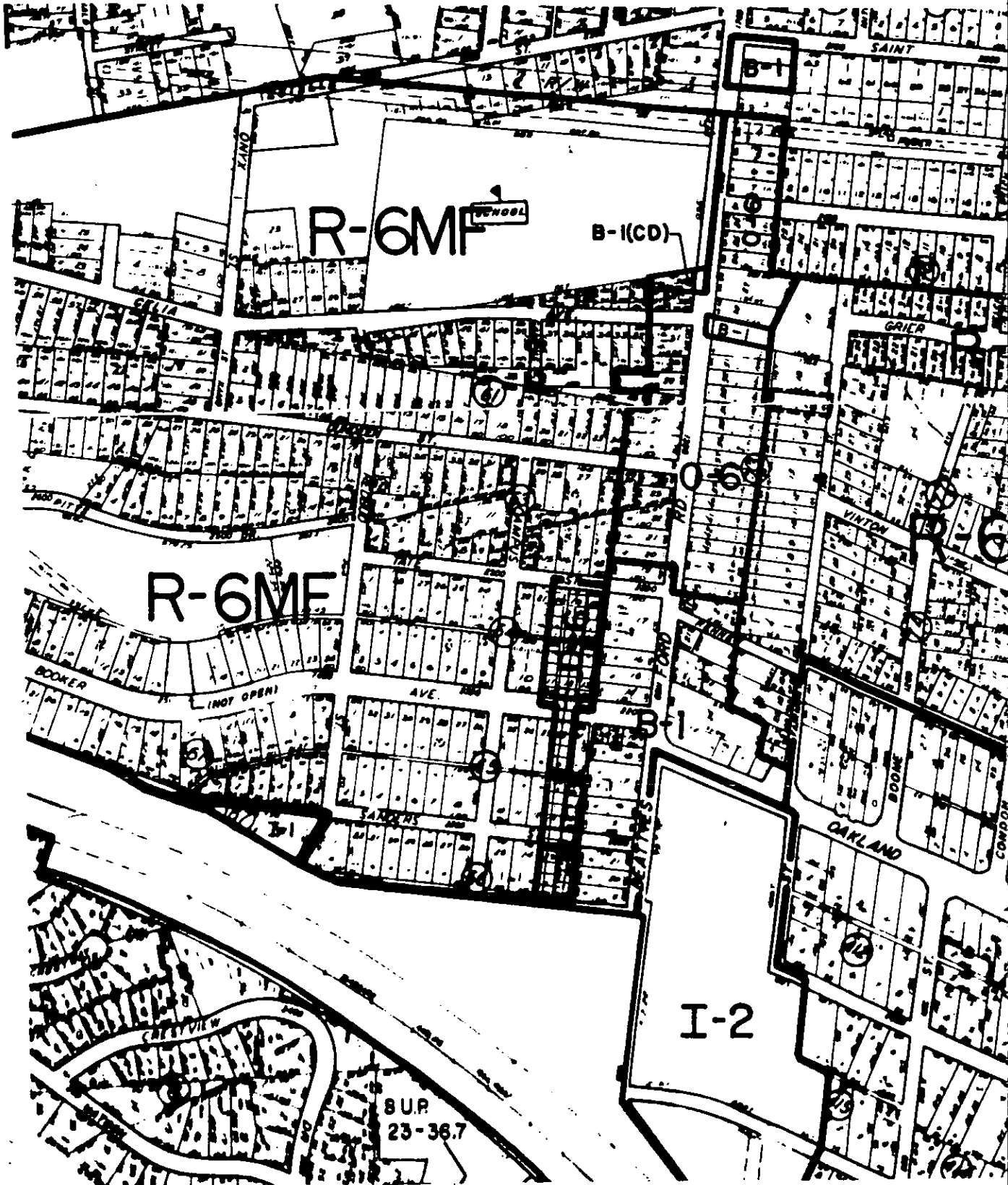
Document type:

- Applications
- Correspondence
- Department Comments
- Land Use Consistency
 - Mail Info
 - Mapping
 - Other
- Site Plans

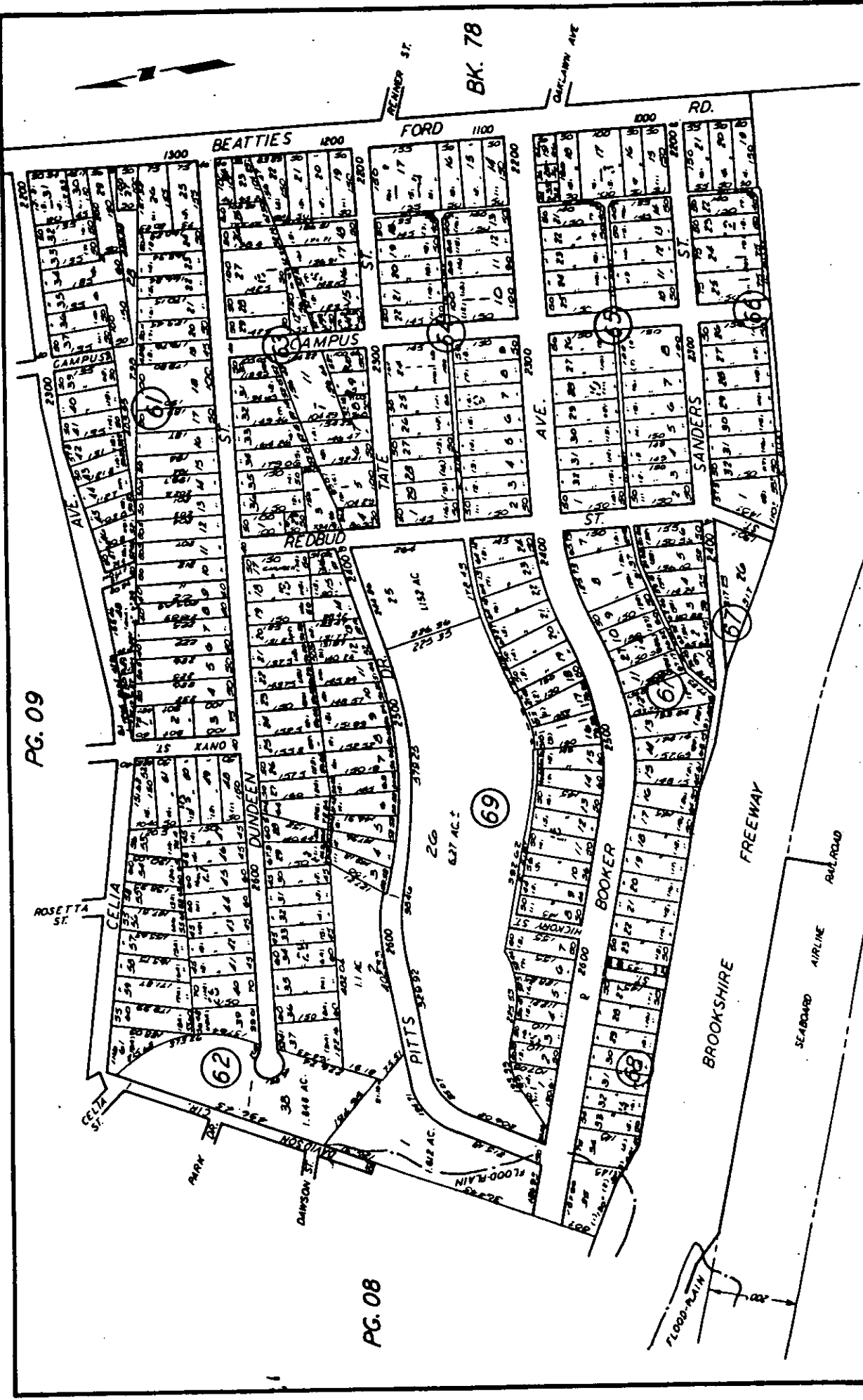



* 0 0 B R E A K 0 0 *

PROPOSED REZONING



O-6 TO R-6



TAX LINE MAP BOOK 69 PAGE 06
 MECKLENBURG COUNTY, NORTH CAROLINA
 REVISED JUL 15 1988 SCALE 1" = 200'

PG.03

PG.05

FOR TAX PURPOSES ONLY

10F A 206-70 Rb

19 07 - 210

A 73.