



* 0 0 B R E A K 0 0 *



**ADVANCED
IMAGING
SYSTEMS**

www.aisimc.com

An Information
Management Company

City of Charlotte – Planning Dept. Scanning Rezoning Files

Petition # _____

Document type:

- Applications
- Correspondence
- Department Comments
- Land Use Consistency
 - Mail Info
 - Mapping
 - Other
- Site Plans



* 0 0 B R E A K 0 0 *

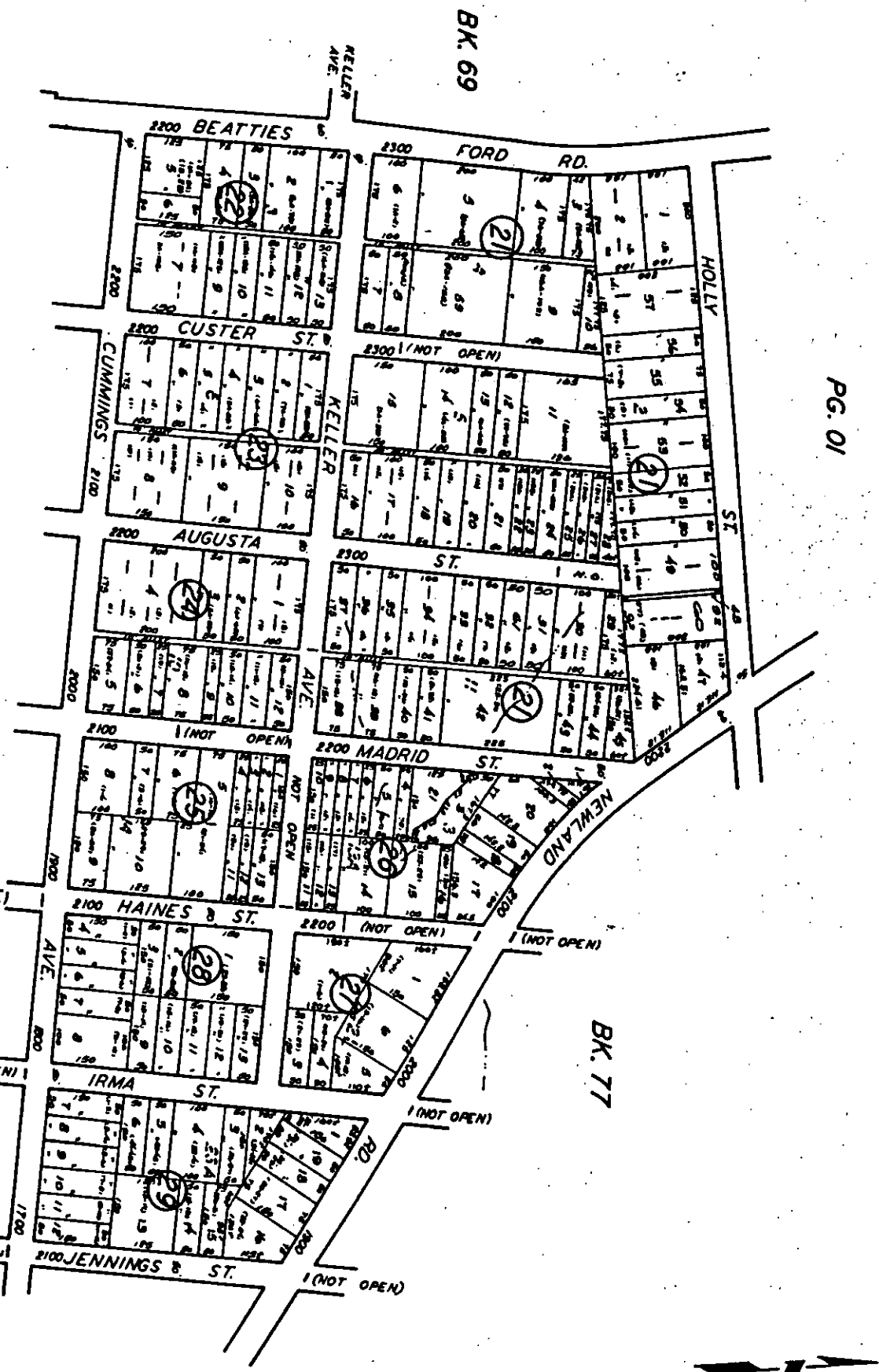
See color Heights III Return to PC

FOR TAX PURPOSES ONLY

PG. 03

PG. 04.

TAX LINE MAP BOOK 75 PAGE 02
MECKLENBURG COUNTY, NORTH CAROLINA
REVISED JUN 6 1985 SCALE 1" = 200'



PG. 02

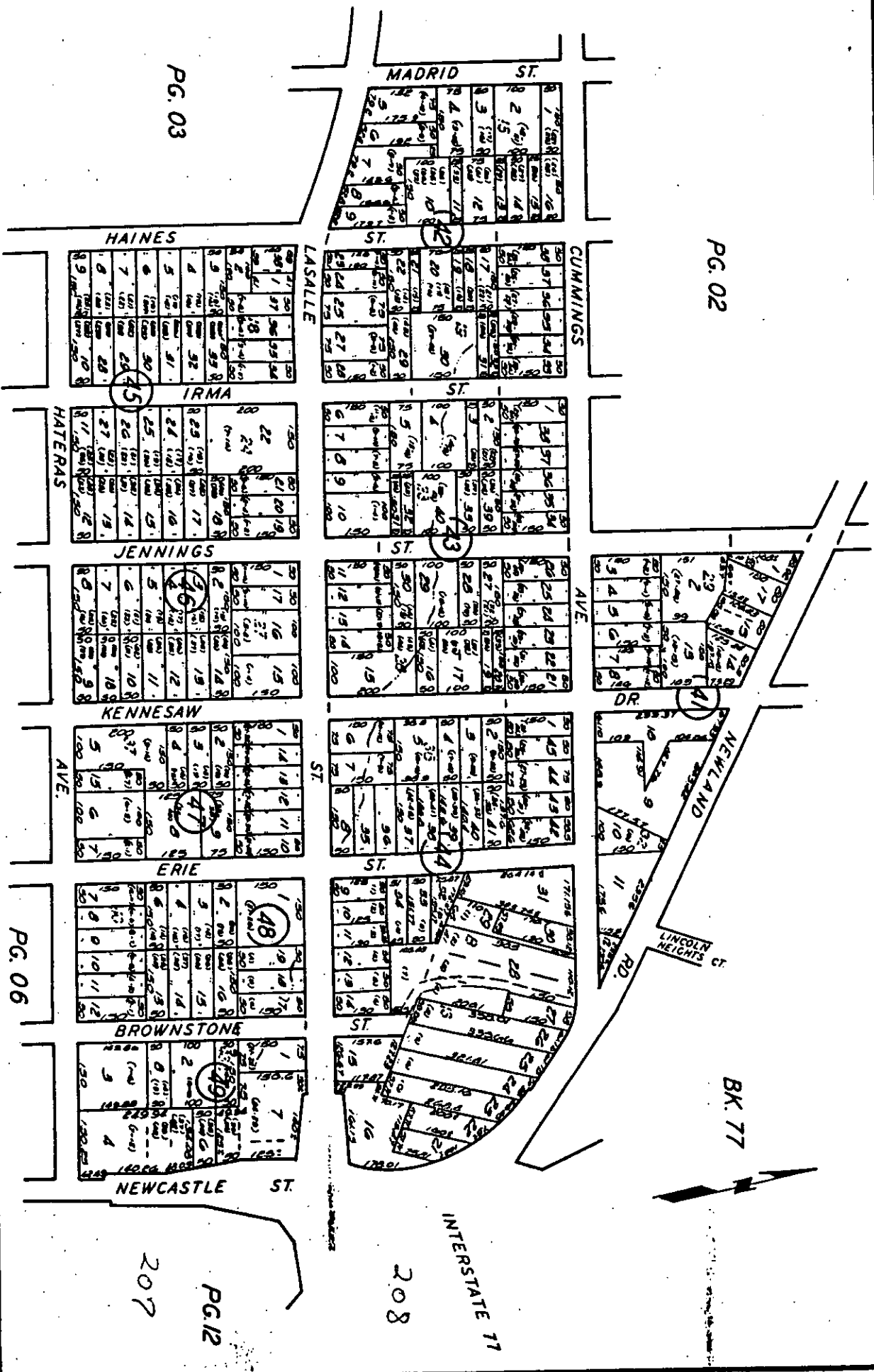
PG. 03

PG. 05

PG. 06

FOR TAX PURPOSES ONLY

TAX LINE MAP BOOK 75 PAGE 04
 MECKLENBURG COUNTY, NORTH CAROLINA
 REVISED JUN 6 1988 SCALE 1" = 200'



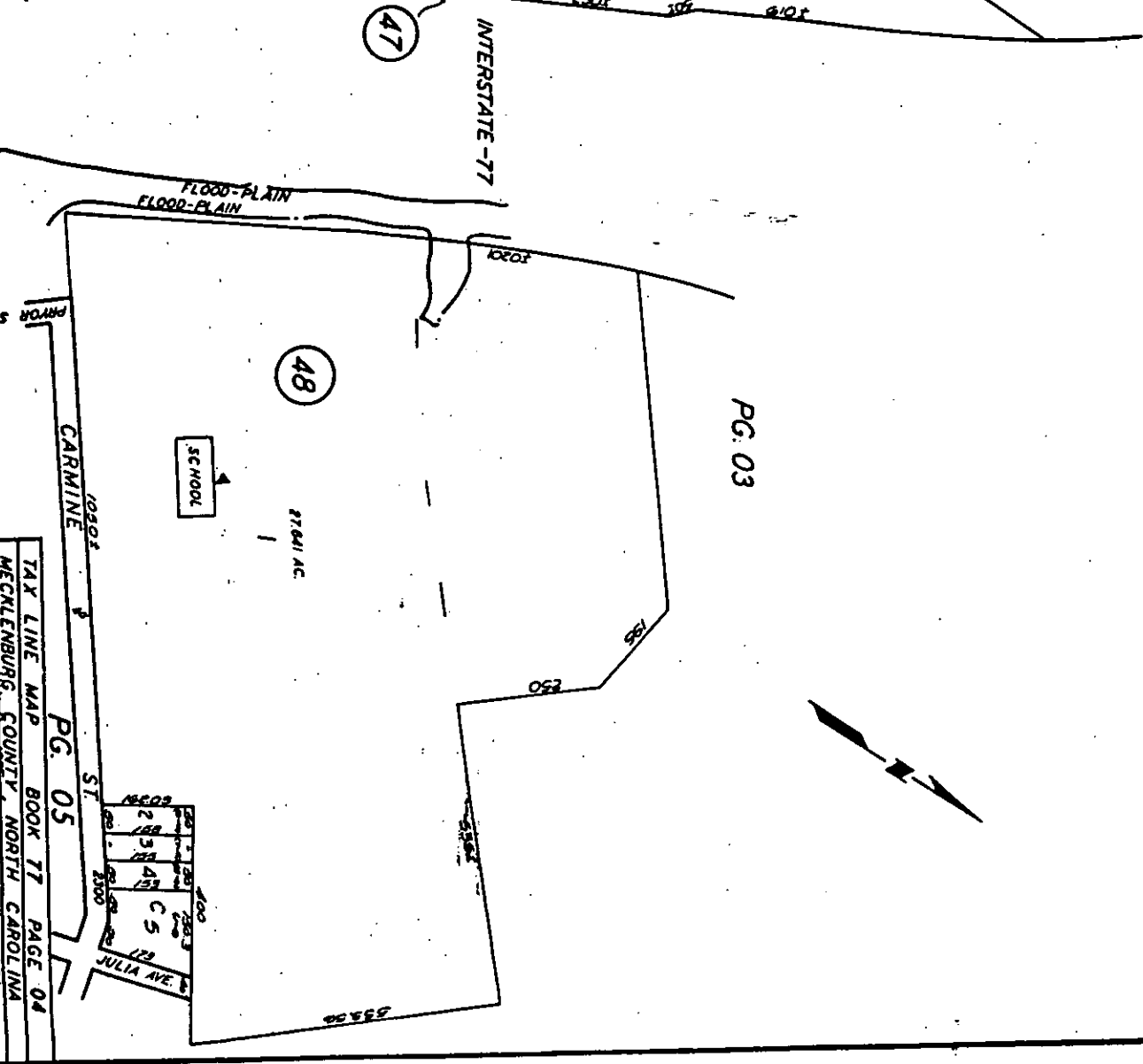
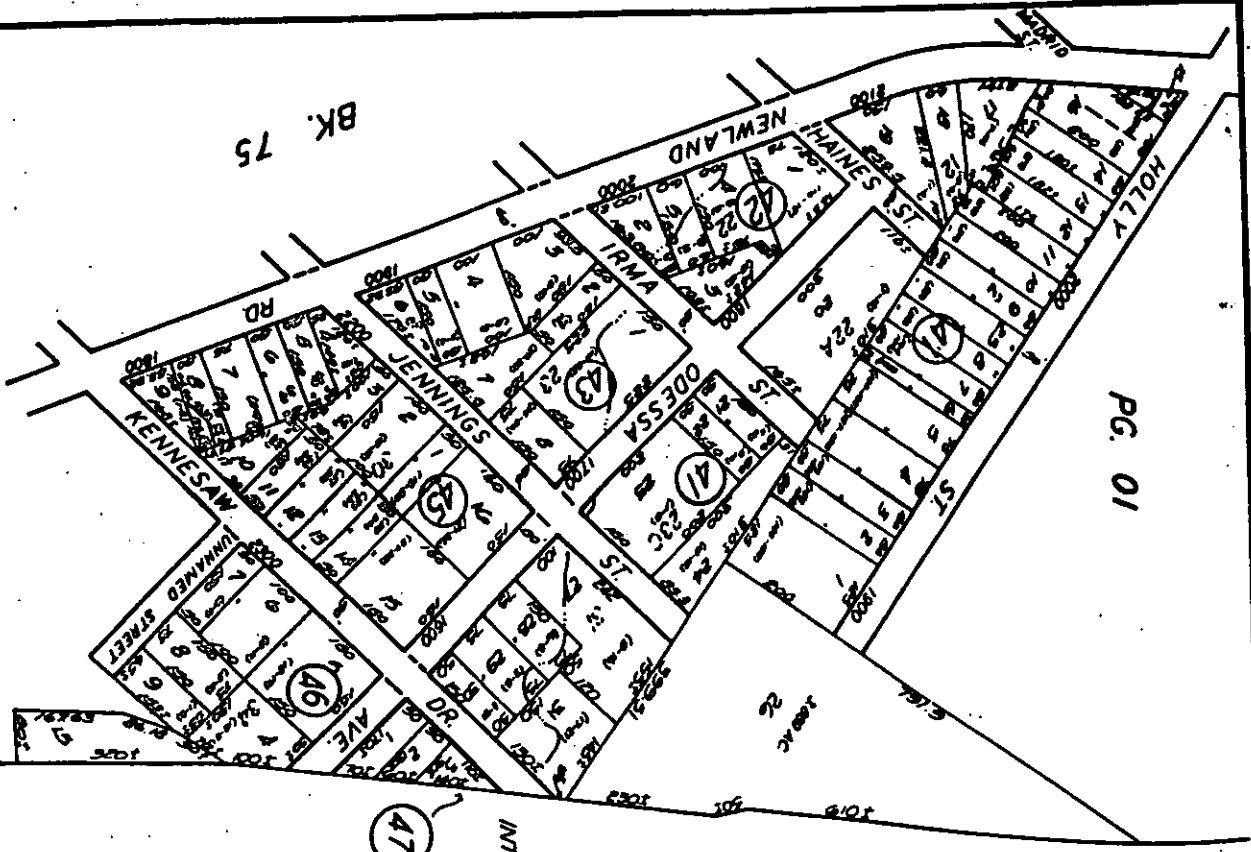
207

PG12

208

INTERSTATE 77

BK. 77



128	129	130	131	132
128	129	130	131	132
128	129	130	131	132
128	129	130	131	132
128	129	130	131	132

TAX LINE MAP BOOK 77 PAGE 04
 MECKLENBURG COUNTY NORTH CAROLINA
 REVISED 10/1/88 SCALE 1" = 200'

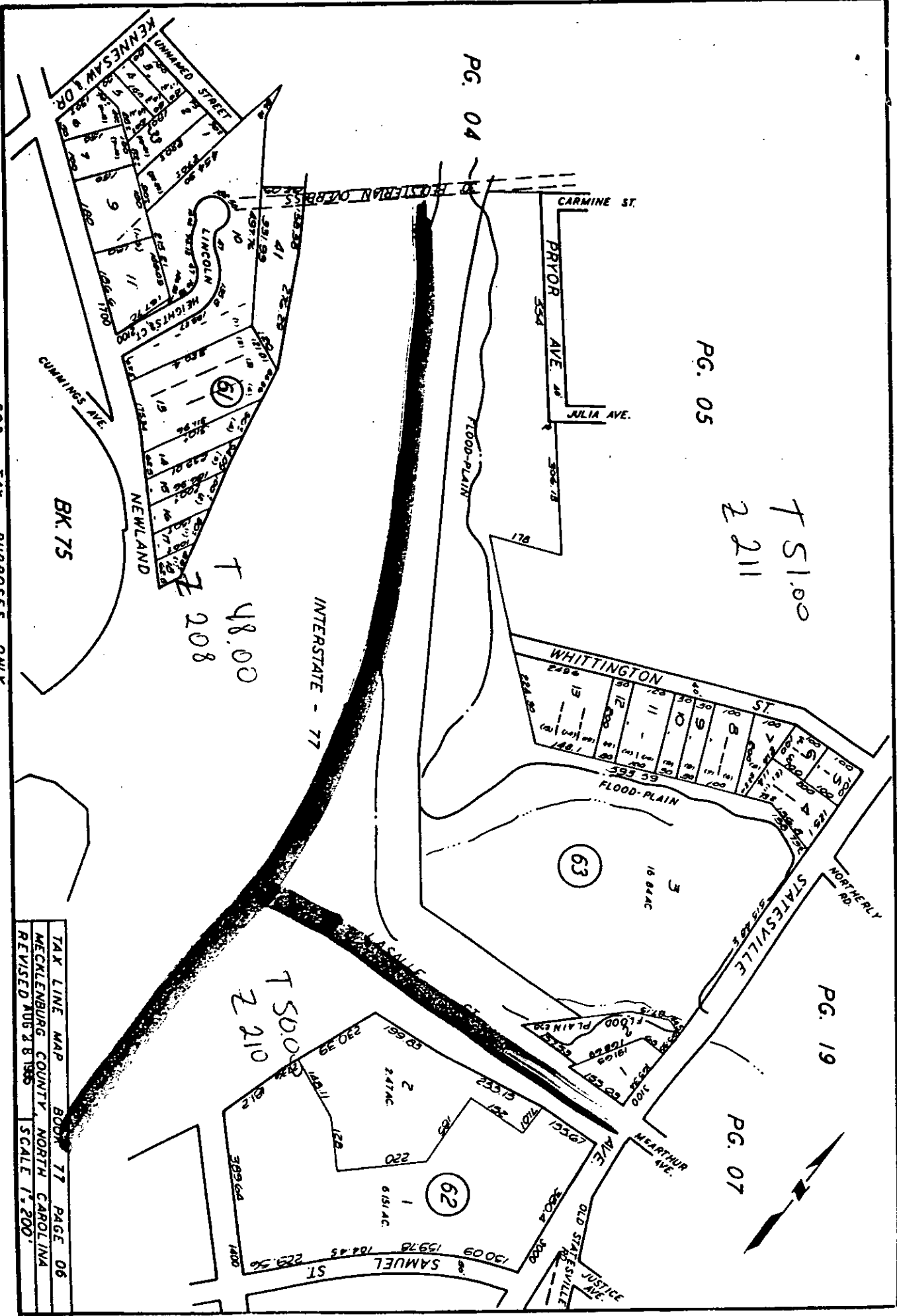
PG. 05

PG. 06

PG. 01

PG. 03

FOR TAX PURPOSES ONLY



TAX LINE MAP BOOK 77 PAGE 06
 MECKLENBURG COUNTY, NORTH CAROLINA
 REVISED AUG 28 1985 SCALE 1"=200'