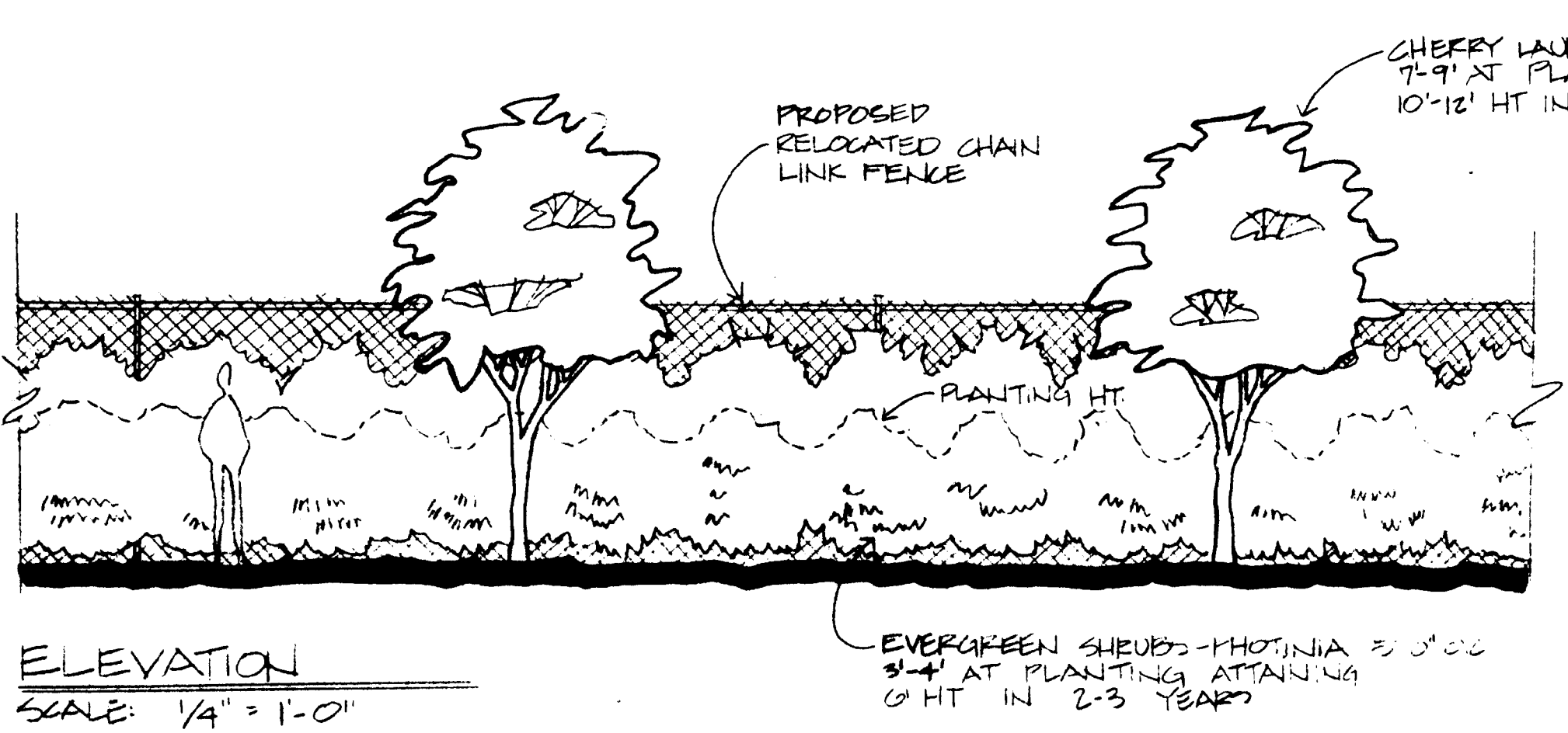


SECTION A-A
SCALE: 1/4" = 1'-0"

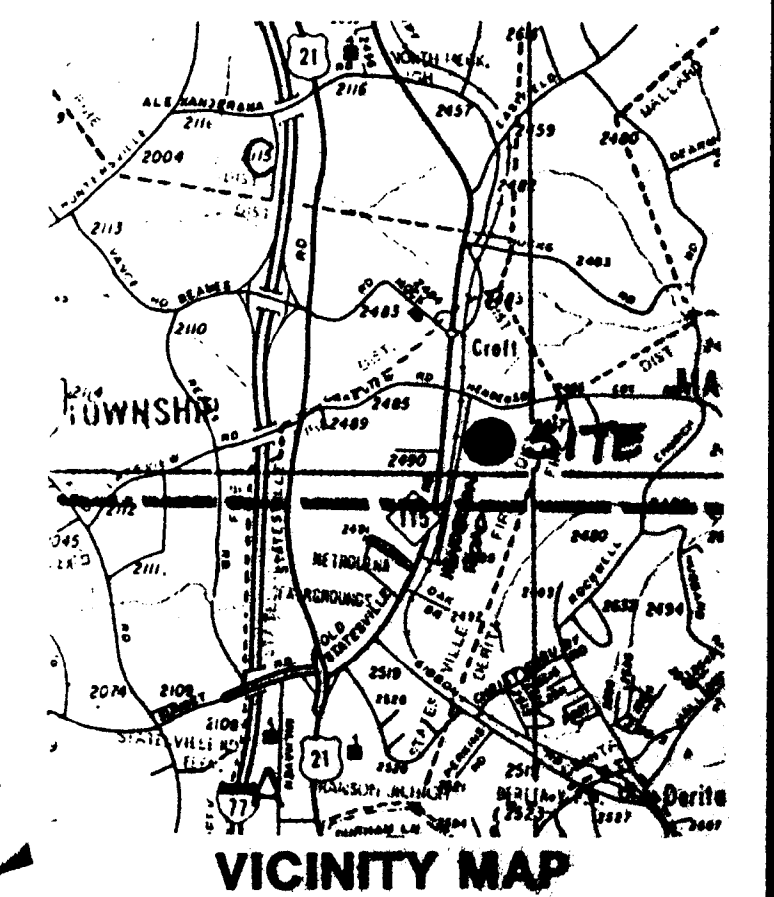


ELEVATION
SCALE: 1/4" = 1'-0"

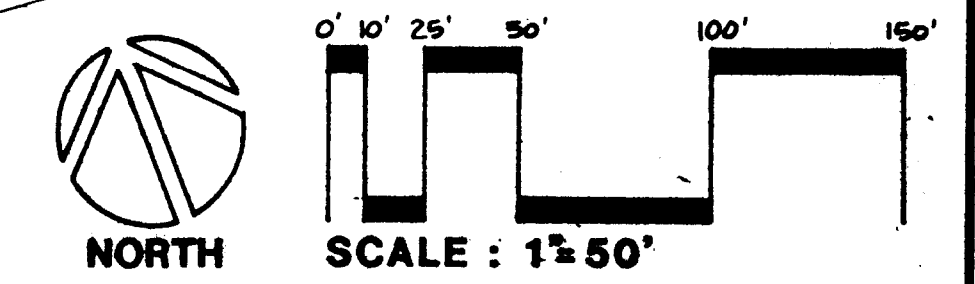
DEVELOPMENT DATA
EXISTING ZONING : I-1
PROPOSED ZONING : I-2 (CD)
ACREAGE : 7.94 AC.

NOTES

1. SCREENING SHALL MEET THE STANDARDS SHOWN ON THE SECTION AND ELEVATION EXCEPT TREES SHALL BE INSTALLED ONLY ON THE NORTH SIDE.
2. SCREENING ON THE SOUTH SIDE MAY BE INSTALLED OUTSIDE THE FENCE.
3. USES PERMITTED SHALL BE LIMITED TO THOSE ALLOWED IN THE I-1 DISTRICT AND OPEN STORAGE OF PRODUCTS RELATED TO THE USE OF THE EXISTING BUILDING SHOWN ON THE PLAN.



APPROVED BY COUNTY COMMISSION
 DATE 4.21.87



Project Manager	GEA
Drawn By	LAH
Checked By	GEA 1-6-87
Date	1-6-87
Project Number	86108

Revisions	
PRINTED	
MAR 23 1987	
DPR ASSOCIATES	

DPR ASSOCIATES
 Landscape Architects
 Design • Planning • Research
 2036 East Seventh Street
 Charlotte, NC 28204
 704/332-1204

REZONING PLAN

HENDERSON ROAD SITE

FOR ROBERT T. GODLEY

Scale	1" = 50'
Sheet Number	RZ-1
Of Total	

87-12(c)