



\* 0 0 B R E A K 0 0 \*



**ADVANCED  
IMAGING  
SYSTEMS**

www.aisimc.com

An Information  
Management Company

# City of Charlotte – Planning Dept. Scanning Rezoning Files

Petition # \_\_\_\_\_

## Document type:

- Applications
- Correspondence
- Department Comments
- Land Use Consistency
  - Mail Info
  - Mapping
  - Other
- Site Plans




\* 0 0 B R E A K 0 0 \*

PETITIONER University Research Park

PETITION NO. 88-20(c) HEARING DATE April 11, 1988

ZONING CLASSIFICATION, EXISTING R-15 REQUESTED RE-2

LOCATION Approxaimately 124.67 acres located on Mallard Creek Church Road  
east of the intersection of Mallard Creek Road and Mallard Creek  
Church Road.



ZONING MAP NO. 53 & ~~58~~

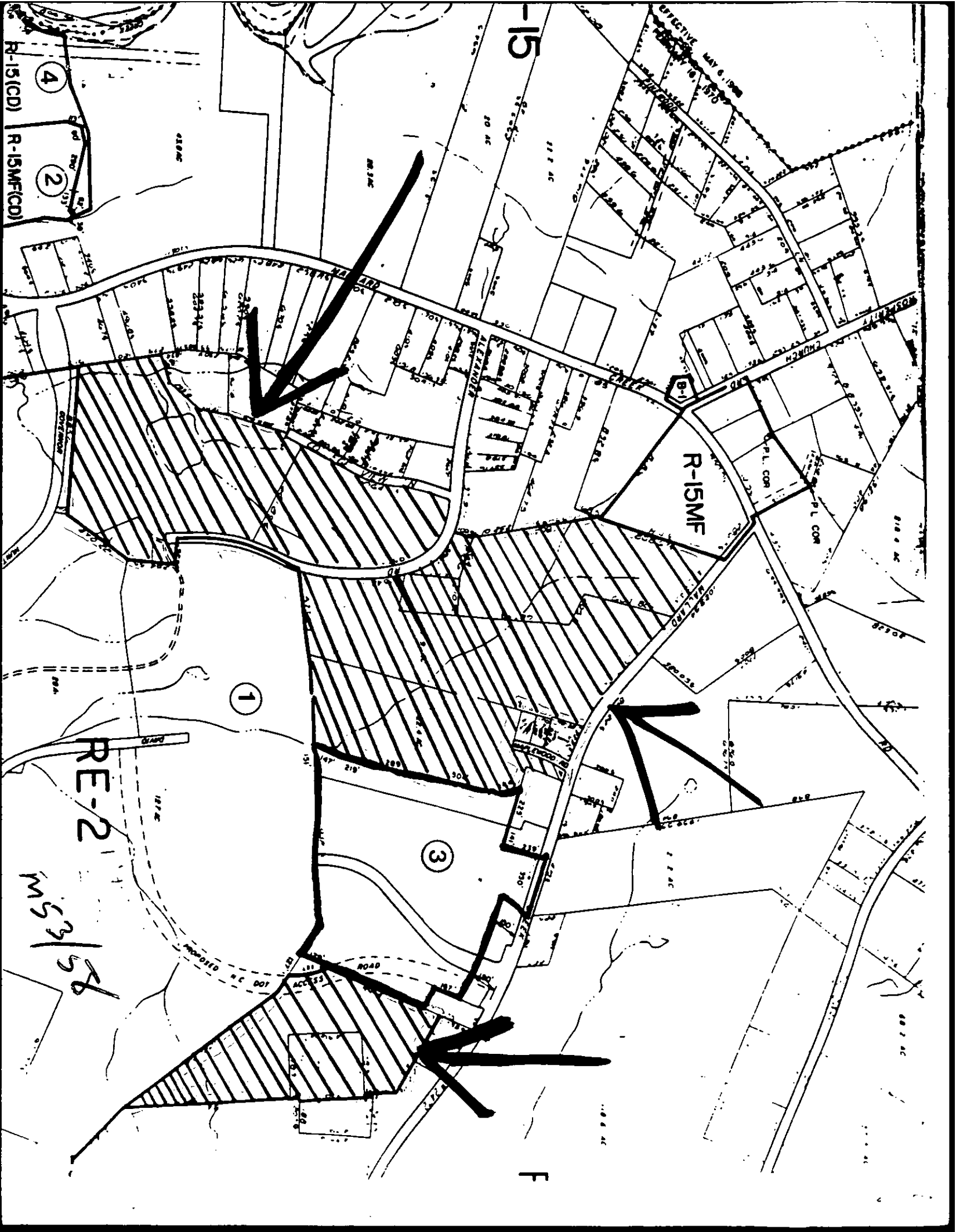
PROPERTY PROPOSED FOR CHANGE

SCALE 1" = 400'

*Reduced*



*2/11*



-15

R-15(CD) R-15MF(CD)

4

2

EFFECTIVE MAY 6, 1968

R-15MF

1


3

RE-2

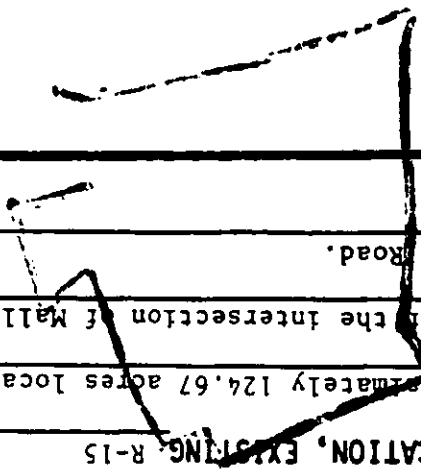
MS 3/58

F

*Reduced*



SEE ATTACHED MAP



PETITIONER University Research Park

PETITION NO. 88-20(c)

HEARING DATE April 11, 1988

ZONING CLASSIFICATION, EXISTING, R-15

REQUESTED RE-2

LOCATION Approximately 124.67 acres located on Mallard Creek Church Road

east of the intersection of Mallard Creek Road and Mallard Creek

Church Road.