




* 0 0 B R E A K 0 0 *



**ADVANCED
IMAGING
SYSTEMS**

An Information
Management Company

www.aisimc.com

City of Charlotte – Planning Dept. Scanning Rezoning Files

Petition # _____

Document type:

- Applications
- Correspondence
- Department Comments
- Land Use Consistency
 - Mail Info
 - Mapping
 - Other
- Site Plans



* 0 0 B R E A K 0 0 *

THIS IS TO CERTIFY THAT ON THE 31st DAY OF May 1972 I SURVEYED THE PROPERTY SHOWN ON THIS PLAT, AND THAT THE TITLE LINES, AND THE WALLS OF THE BUILDINGS IF ANY, ARE AS SHOWN HEREON

BY Reece F. McRorie
REGISTERED SURVEYOR STATE OF NORTH CAROLINA

30' R/W 30'

RANDOLPH ROAD

S 15° 17' 00" E 200.0'

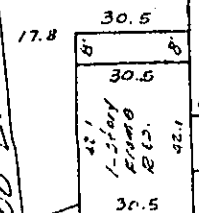
R/W 1

113.27' to Rutledge Ave.

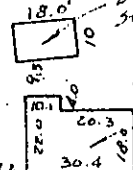
333.79'

Utility Sp. Line

N 67° 14' 00" E



Brick Storage & Firewell house




Frame Garage & storage

S 67° 14' 00" E 505.70'

LOT 1

Block 1
Providence Park
MAP BOOK 7 P. 101



Granite outbuilding

LOT 2

LOT 6

LOT 5 physical

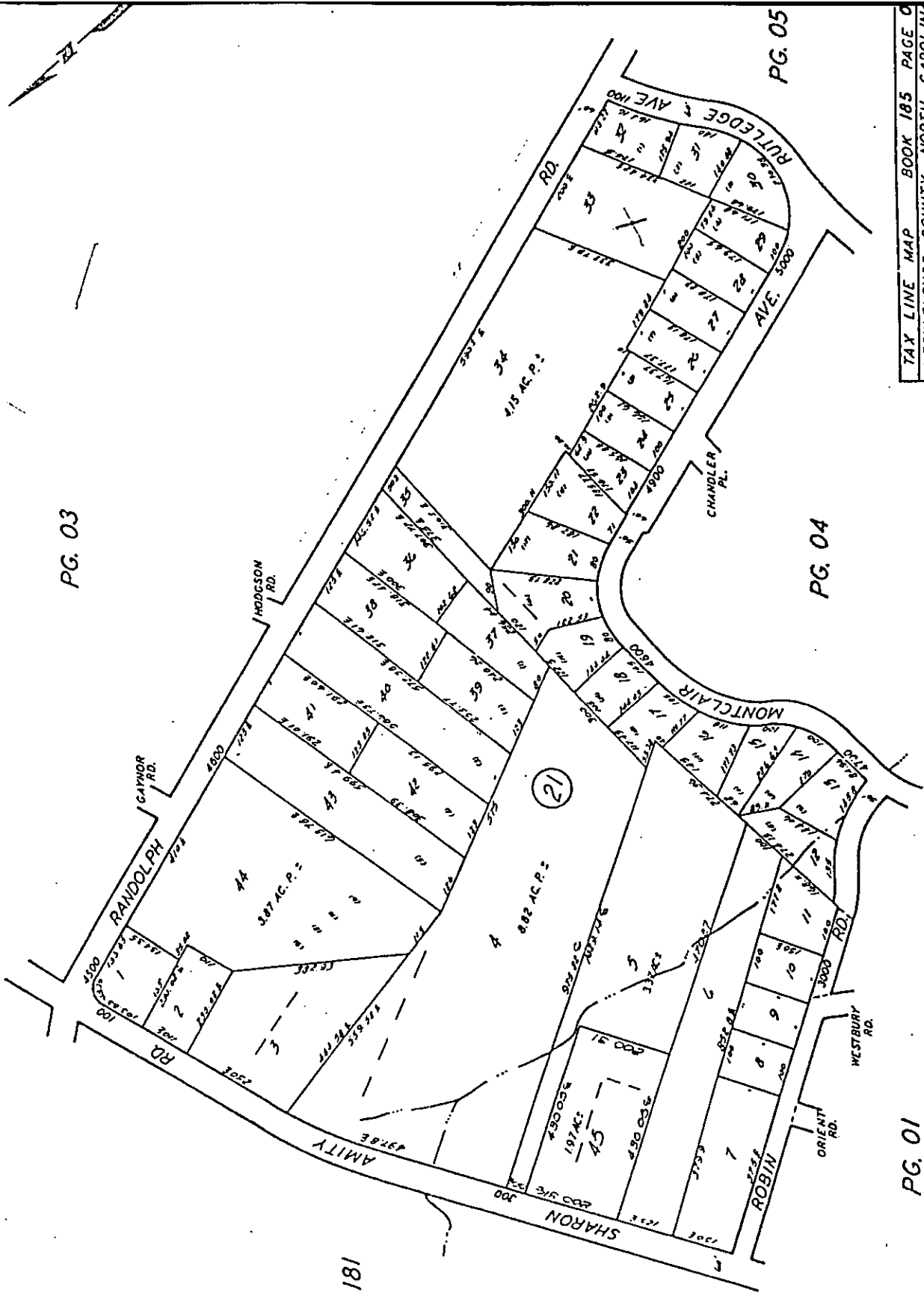
LOT 4

LOT IN Charlotte TOWNSHIP MECKLENBURG COUNTY NORTH CAROLINA IN THE CITY OF Charlotte ON Randolph Rd. HOUSE NO. 4814 SHOWN AS LOT NO. 9

IN BLOCK NO. Portion ON MAP OF 68.7 MAP RECORDED IN BOOK 68.7 PAGE 270

OFFICE OF THE REGISTER OF DEEDS FOR MECKLENBURG COUNTY, N. C. THE PROPERTY OF Joe H. Woody & wife, Dana D. Woody & Walter G. Bullington & wife, Marjorie S. Bullington

SCALE - 1" = 40 FT. DATE 5-31 19 72 REECE MCRORIE SURVEYOR CHARLOTTE N. C.



PG. 03

PG. 05

PG. 04

PG. 01

BK. 181

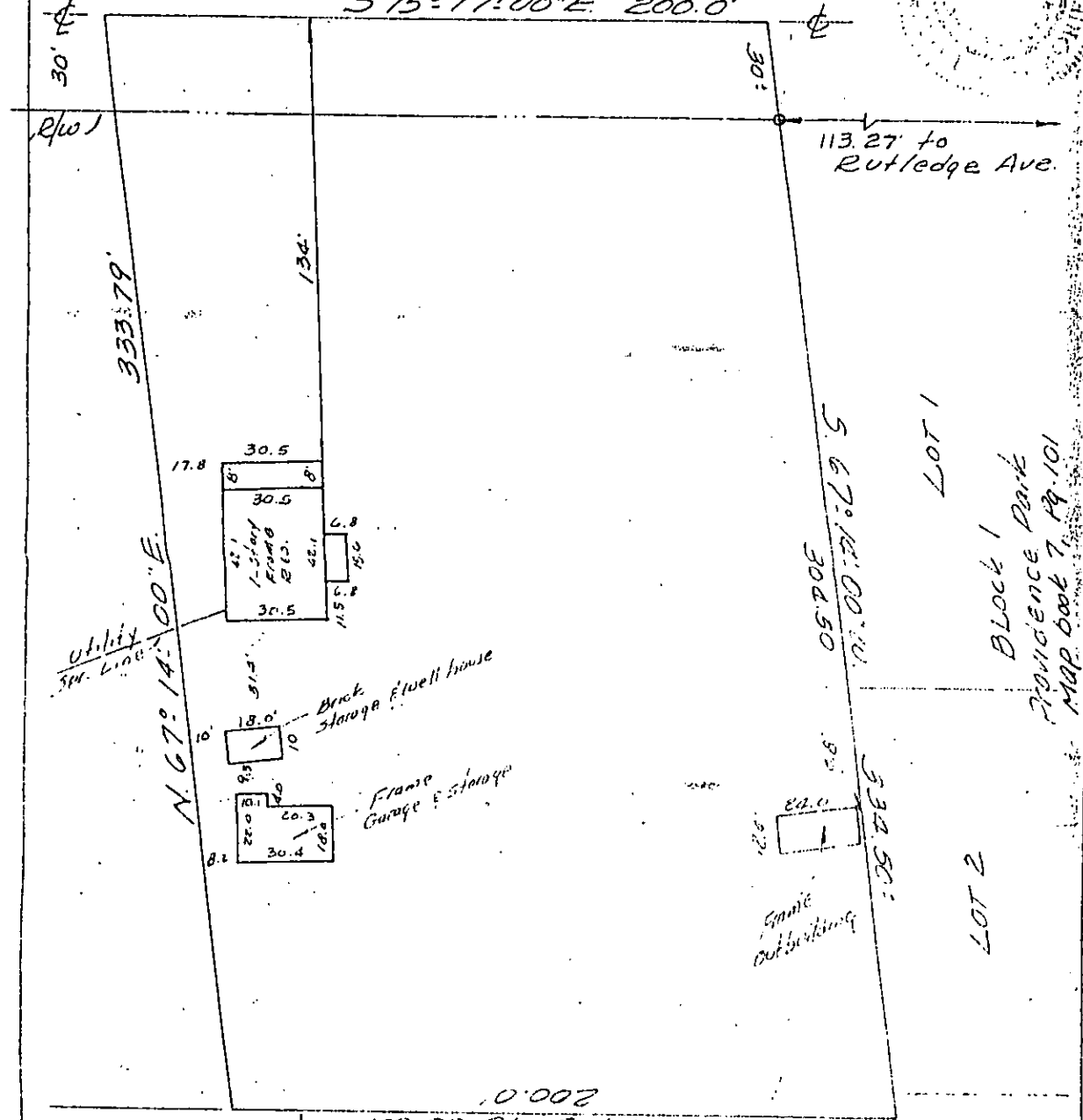
FOR TAX PURPOSES ONLY

THIS IS TO CERTIFY THAT ON THE 31st DAY OF May, 1972, I SURVEYED THE PROPERTY SHOWN ON THIS PLAT, AND THAT THE TITLE LINES, AND THE WALLS OF THE BUILDINGS IF ANY, ARE AS SHOWN HEREOF

BY: Reece F. McRorie
REGISTERED SURVEYOR STATE OF NORTH CAROLINA

R/W 7

30' AT 30' utility sec. 1
RANDOLPH ROAD
5 15° 17' 00" E 200.0'



113.27' to Rutledge Ave.

Utility Sec. Line

Brick Storage Buell house

Frame Garage & Storage

Frame Outbuilding

LOT 1
Block 1
Providence Park
MAP book 7, pg. 101

LOT 2

LOT 6
LOT 5 physical
LOT 4

LOT IN Charlotte TOWNSHIP MECKLENBURG COUNTY NORTH CAROLINA IN THE CITY OF Charlotte ON Randolph Rd. HOUSE NO 4814 SHOWN AS LOT NO 3
IN BLOCK NO Portion ON MAP OF 687 MAP RECORDED IN BOOK 687 PAGE 270
DEED RECORDED IN BOOK 687 PAGE 270 OFFICE OF THE REGISTER OF DEEDS FOR MECKLENBURG COUNTY, N. C. THE PROPERTY OF Joe H. Woody & wife, Dana D. Woody & Walter G. Bullington & wife, Marjorie S. Bullington
SCALE 1" = 40 FT. DATE 5-31 1972 REECE MCRORIE SURVEYOR CHARLOTTE N. C.