




* 0 0 B R E A K 0 0 *



**ADVANCED
IMAGING
SYSTEMS**

An Information
Management Company

www.aisimc.com

City of Charlotte – Planning Dept. Scanning Rezoning Files

Petition # _____

Document type:

- Applications
- Correspondence
- Department Comments
- Land Use Consistency
 - Mail Info
 - Mapping
 - Other
- Site Plans



* 0 0 B R E A K 0 0 *

PETITIONER: Fleet Finance

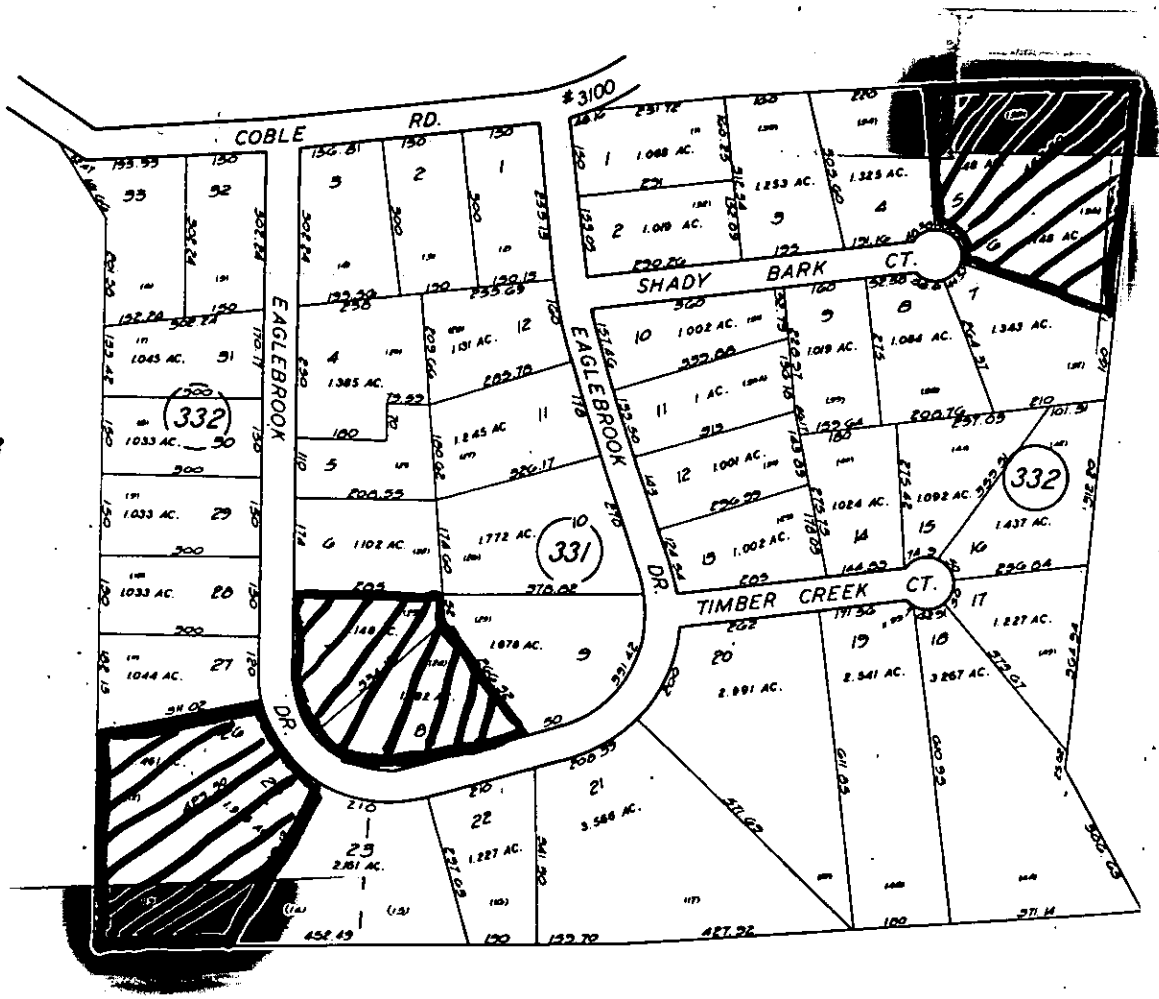
PETITION NO.: 92-37(c) HEARING DATE: December 14, 1992

ZONING CLASSIFICATION, EXISTING: R-3

ZONING CLASSIFICATION, REQUESTED: MH-0

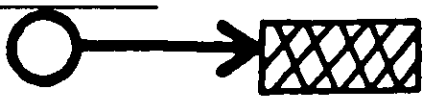
LOCATION: A 9.18 acre site located in Clear Creek Estates Subdivision off of Coble Road.

PG. 13



ZONING MAP NO(s): 96

SCALE 1" = 400'



PROPERTY PROPOSED FOR CHANGE