



* 0 0 B R E A K 0 0 *



**ADVANCED
IMAGING
SYSTEMS**

www.aisimc.com

An Information
Management Company

City of Charlotte – Planning Dept. Scanning Rezoning Files

Petition # _____

Document type:

- Applications
- Correspondence
- Department Comments
- Land Use Consistency
 - Mail Info
 - Mapping
 - Other
- Site Plans



* 0 0 B R E A K 0 0 *

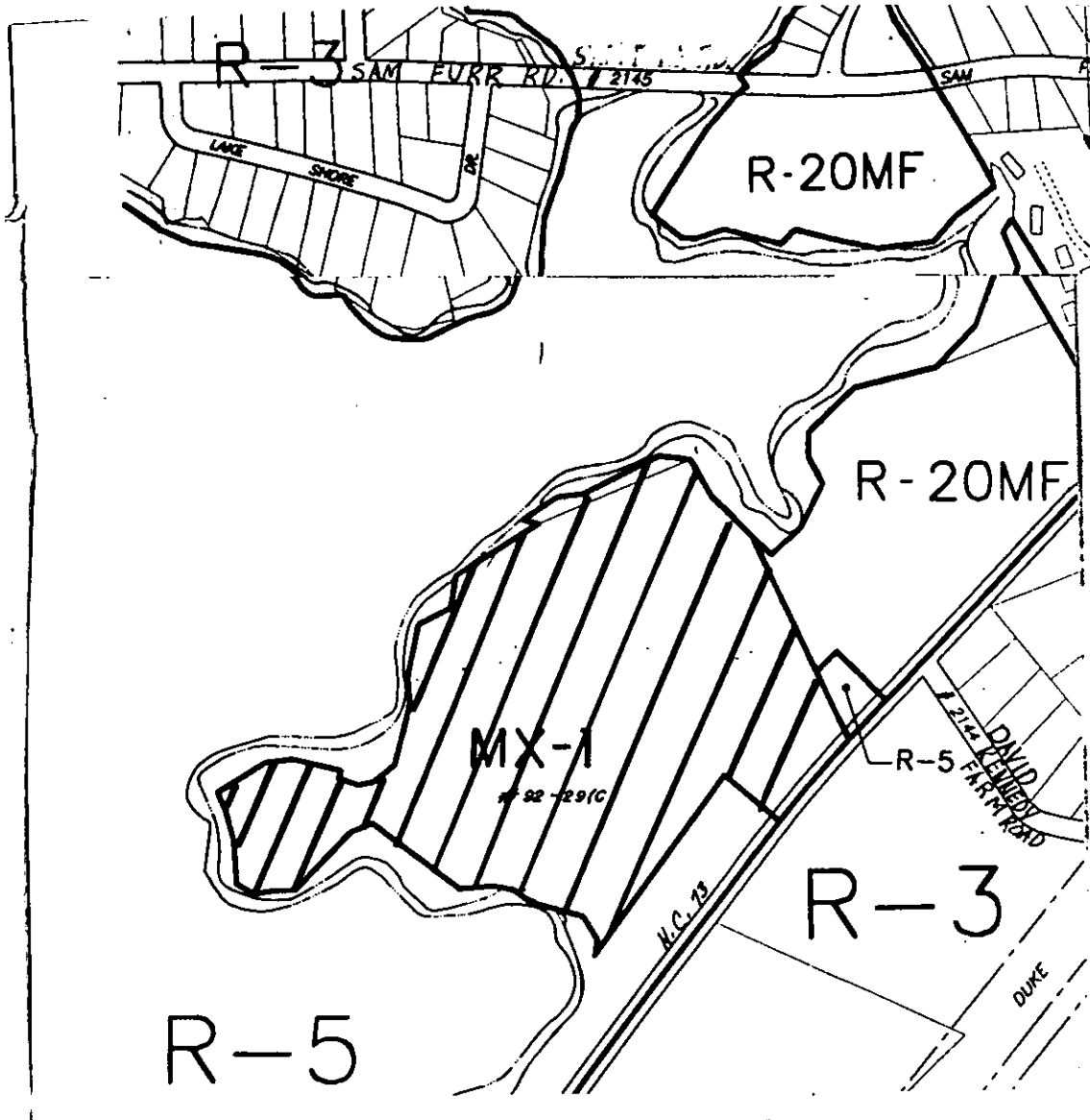
PETITIONER: Sterling Point Development, Inc.

PETITION NO.: 93-1(c) HEARING DATE: April 12, 1993

ZONING CLASSIFICATION, EXISTING: MX-1

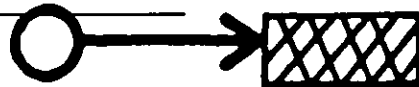
ZONING CLASSIFICATION, REQUESTED: MX-1 Site Amendment

LOCATION: A 29.4 site located on the west side of N.C.73 south of Sam Furr Road
 and adjacent to 100 Norman Place.



ZONING MAP NO(s) : 19

SCALE 1" = 400'



PROPERTY PROPOSED FOR CHANGE

PG. 20

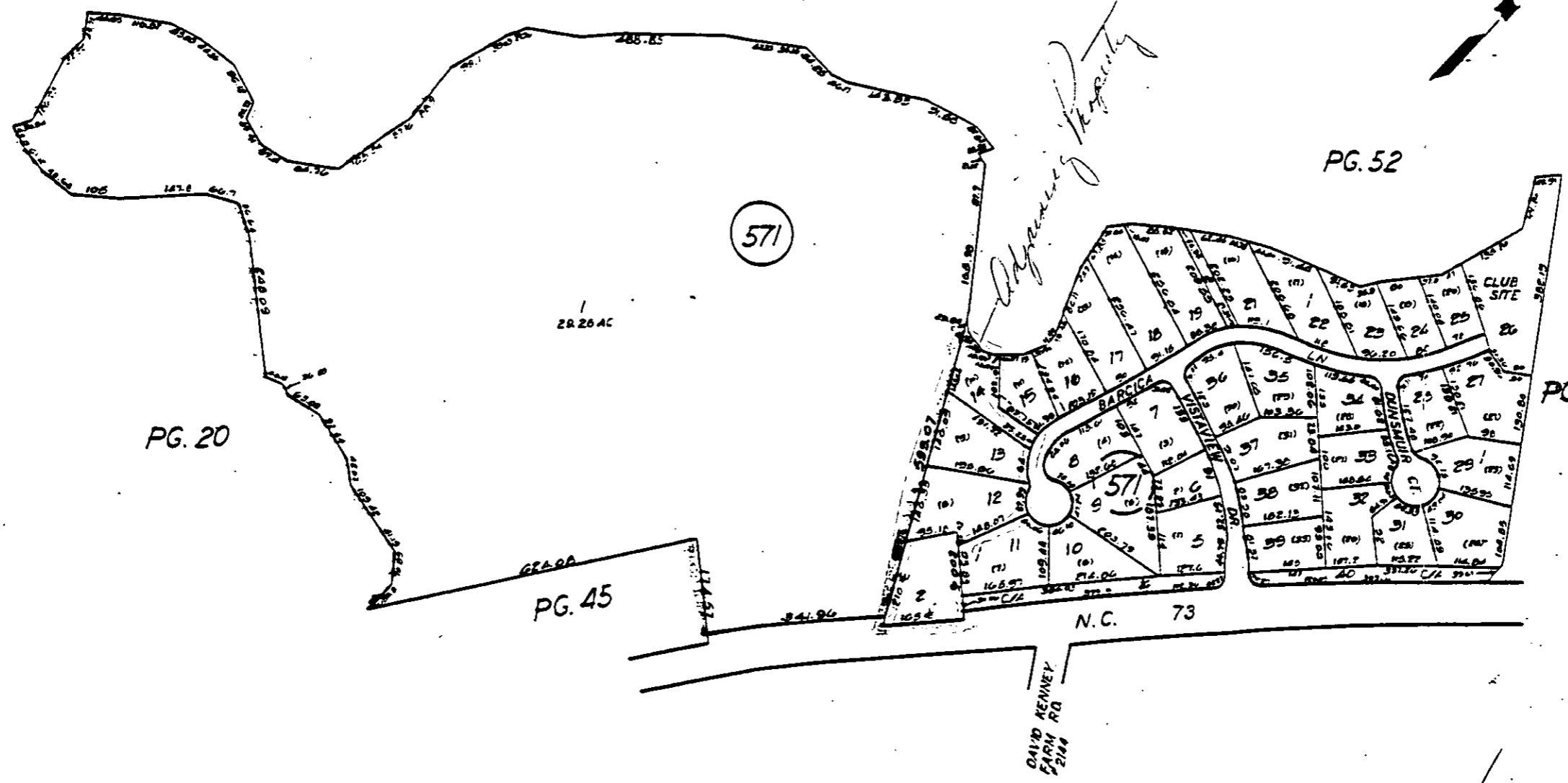
PG. 52

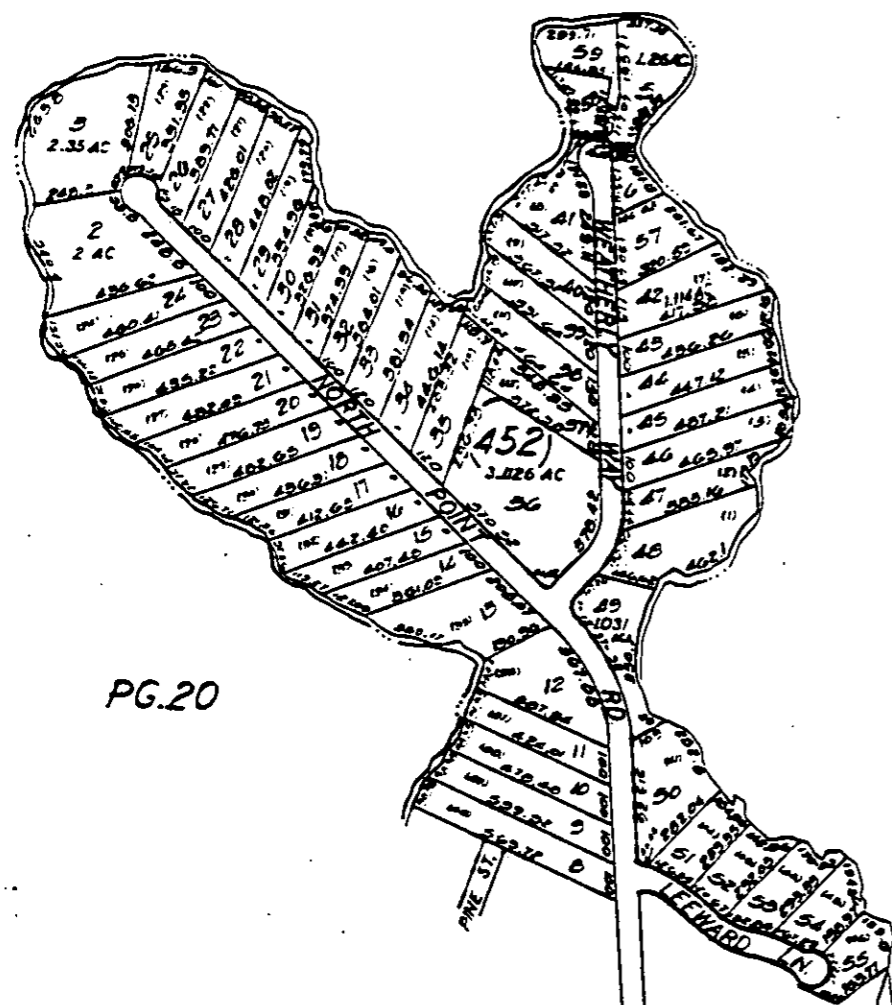
PG. 54

PG. 20

PG. 45

BK. 09





PG. 57

PG. 20

Adjacent Property

LAKE NORMAN

12.6 AC.

BK.09

TERRY LN.

PG.02

11.32 AC.

451

4.53 AC.

BABE STILLWELL FARM
NO. 2145

BK. 01

BK. 05

Acquiring Property

