



* 0 0 B R E A K 0 0 *



**ADVANCED
IMAGING
SYSTEMS**

www.aisimc.com

An Information
Management Company

City of Charlotte – Planning Dept. Scanning Rezoning Files

Petition # _____

Document type:

- Applications
- Correspondence
- Department Comments
- Land Use Consistency
 - Mail Info
 - Mapping
 - Other
- Site Plans



* 0 0 B R E A K 0 0 *

Petition #: 93-57

Petitioner: Charlotte-Mecklenburg Planning Commission

Hearing Date: August 30, 1993

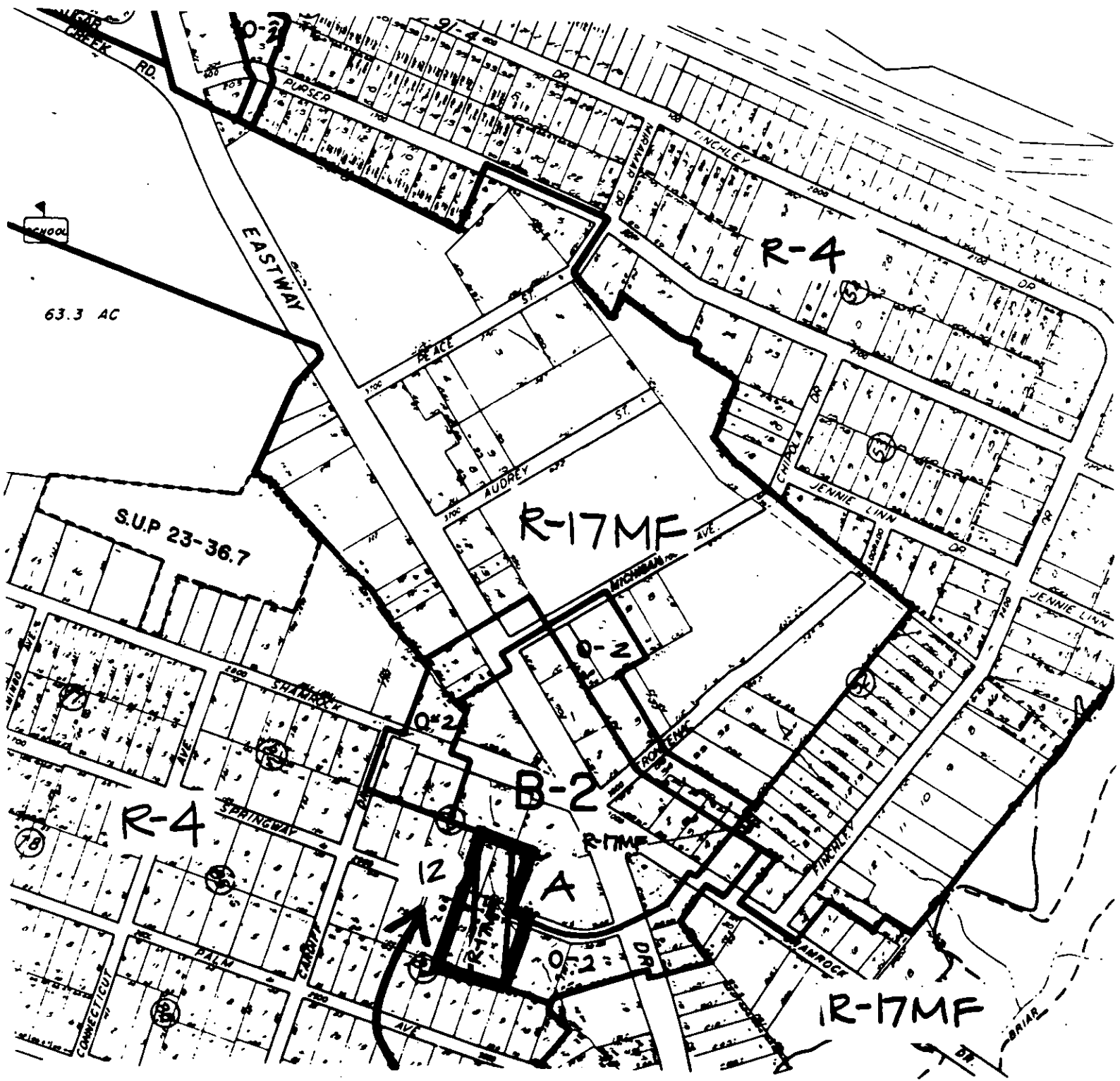
Zoning Classification (Existing): R17MF, R-22MF & O-2

Zoning Classification (Requested): R-4 & R-17MF

Location: Three areas near Eastway Drive generally defined as (A) properties on both sides of Springway Avenue between Eastway Drive and Cardiff Drive (from R-17MF to R-4); (B) properties fronting Townsend Avenue and Bentley Place between Eastway Drive and Dunlavin Way (from R-22MF to R-4); and (C) property on the northeast corner of Kilborne Drive and Eastway Drive (from O-2 to R-17MF).



See Attached Sheet(s)



REZONE R-17MF TO R-4.

REZONE O-2 TO R-17MF

R-17MF

29.7 AC R-22MF

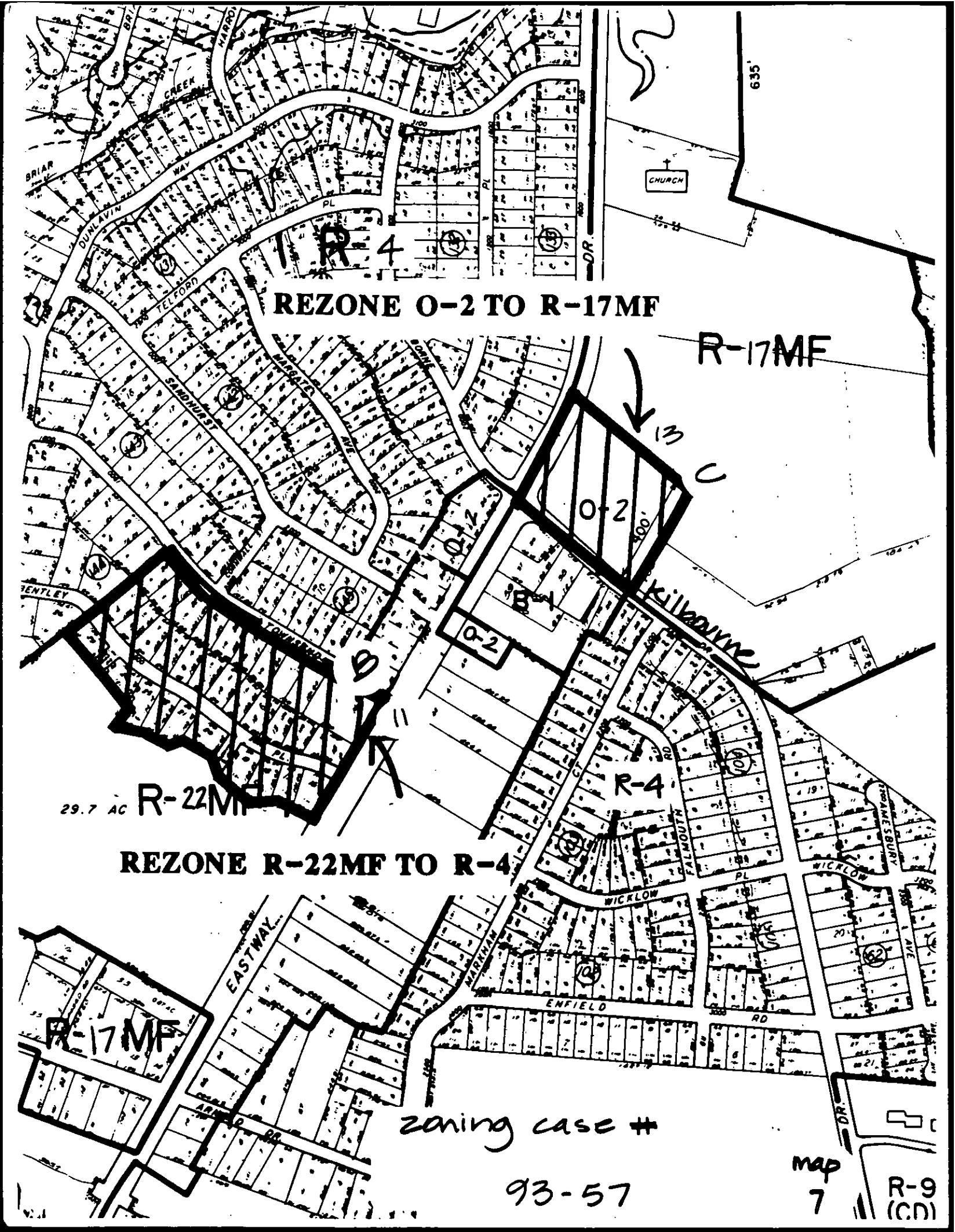
REZONE R-22MF TO R-4

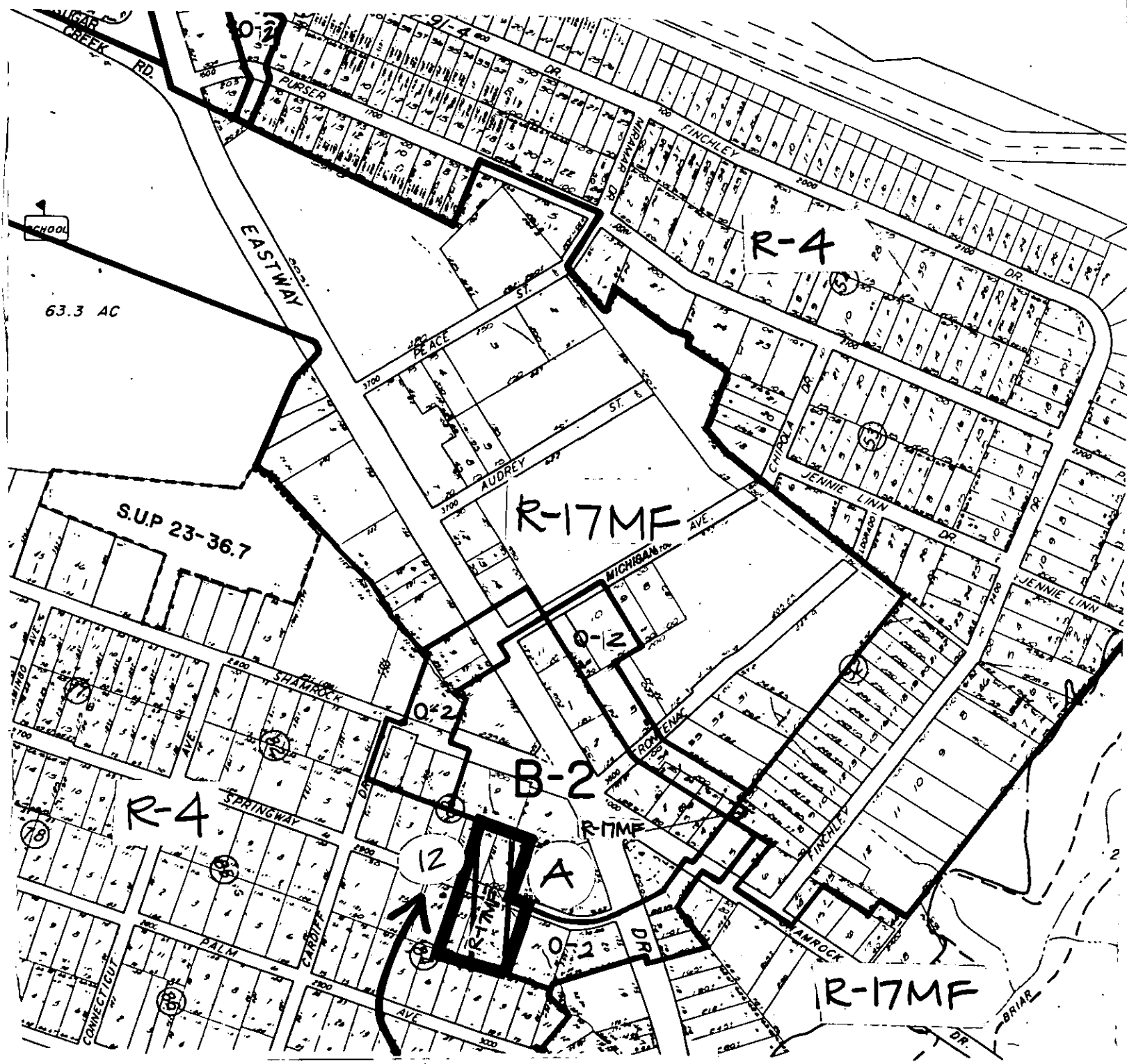
zoning case #

93-57

map
7

R-9
(CD)





REZONE R-17MF TO R-4.

MAP
8