



* 0 0 B R E A K 0 0 *



**ADVANCED
IMAGING
SYSTEMS**

www.aisimc.com

An Information
Management Company

City of Charlotte – Planning Dept. Scanning Rezoning Files

Petition # _____

Document type:

- Applications
- Correspondence
- Department Comments
- Land Use Consistency
 - Mail Info
 - Mapping
 - Other
- Site Plans



* 0 0 B R E A K 0 0 *

Petition #: 93-63

Petitioner: Charlotte-Mecklenburg Planning Commission

Hearing Date: August 30, 1993

Zoning Classification (Existing): I-2, O-2, B-1 & B-2

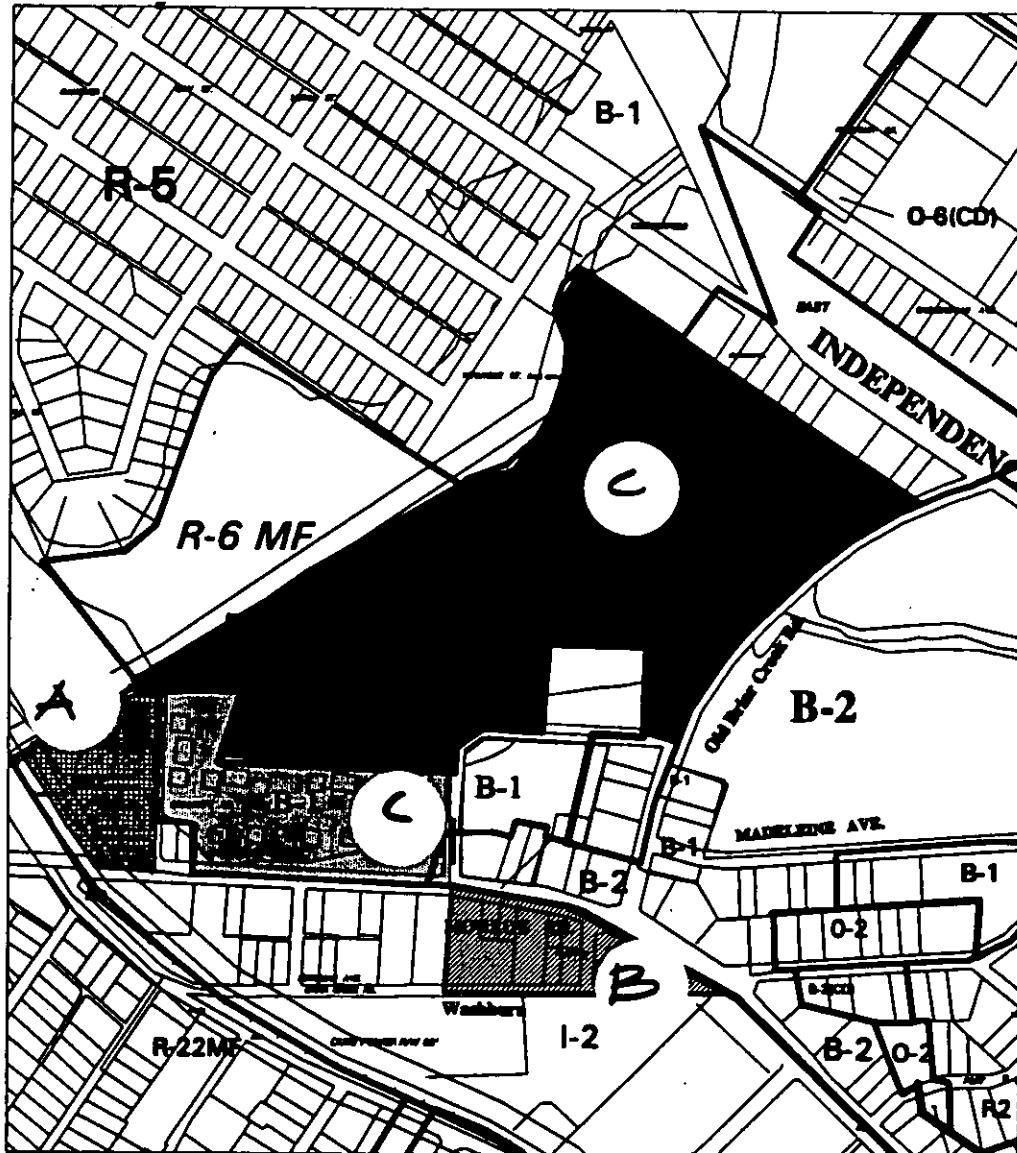
Zoning Classification (Requested): I-1, B-1, R-22MF & O-2

Location: Several areas along Monroe Road and Old Coliseum area defined as (A) parcel on the north side of Monroe Road west of Bramlett Street (from I-2 to I-1); (B) property from Colonade Drive to Washburn Avenue on the south side of Monroe Road (from I-2 to B-1); (C) property between Colonade Drive, Bramlett Street and the Railway right-of-way and south of Independence Boulevard (from B-1 & O-2 to R-22MF); and (D) land between Colonade Drive, Washburn Avenue and the Merchandise Mart parking area (from B-1 & B-2 to O-2).



See Attached Sheet(s)

E



■ O-2 to R-22MF

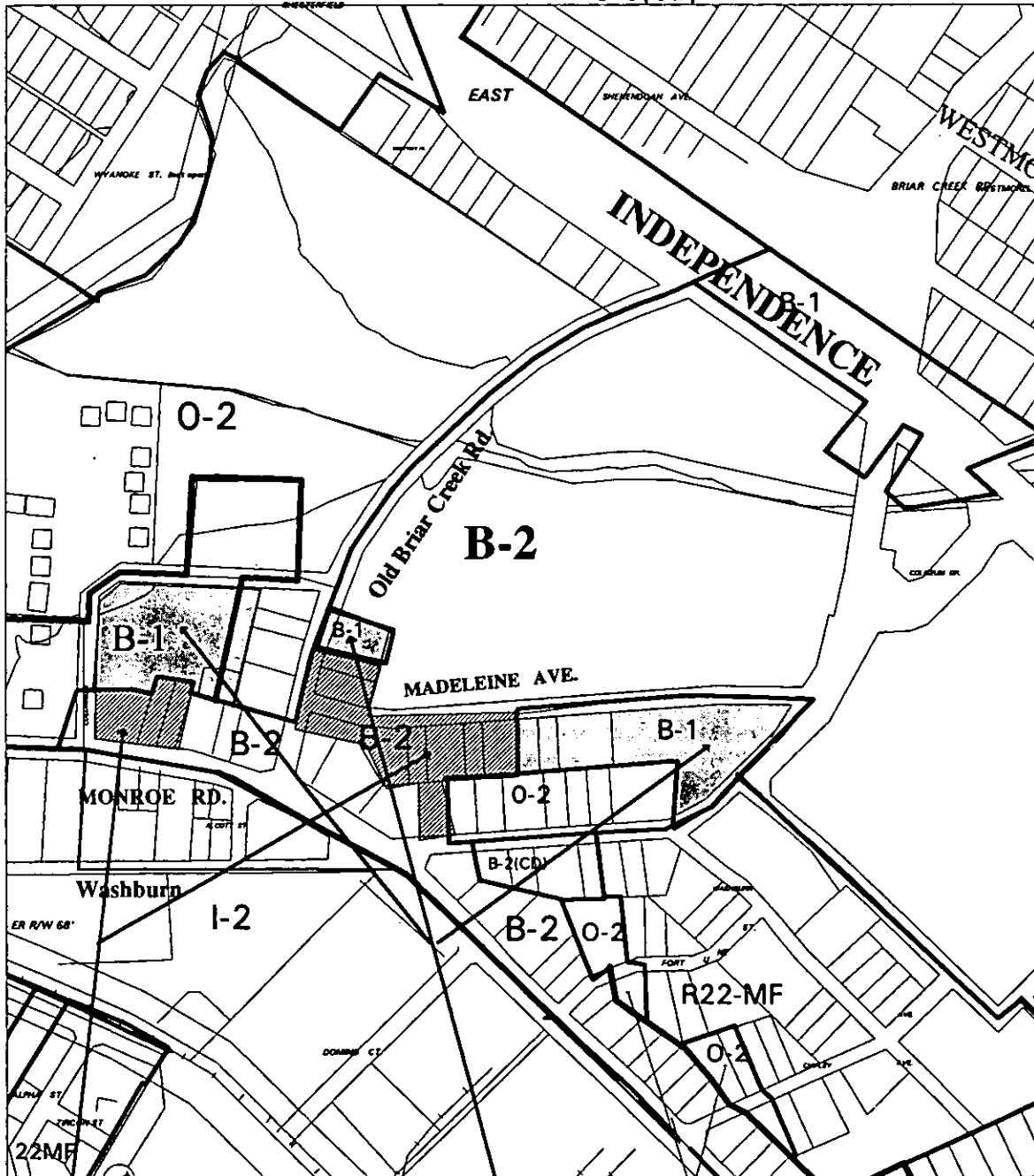
▨ B-1 to R-22MF


93-63


▤ I-2 to I-1

■ I-2 to B-1

O-6(CD)



 B-2 to O-2

 B-1 to O-2

93-63