



* 0 0 B R E A K 0 0 *



**ADVANCED
IMAGING
SYSTEMS**

www.aisimc.com

An Information
Management Company

City of Charlotte – Planning Dept. Scanning Rezoning Files

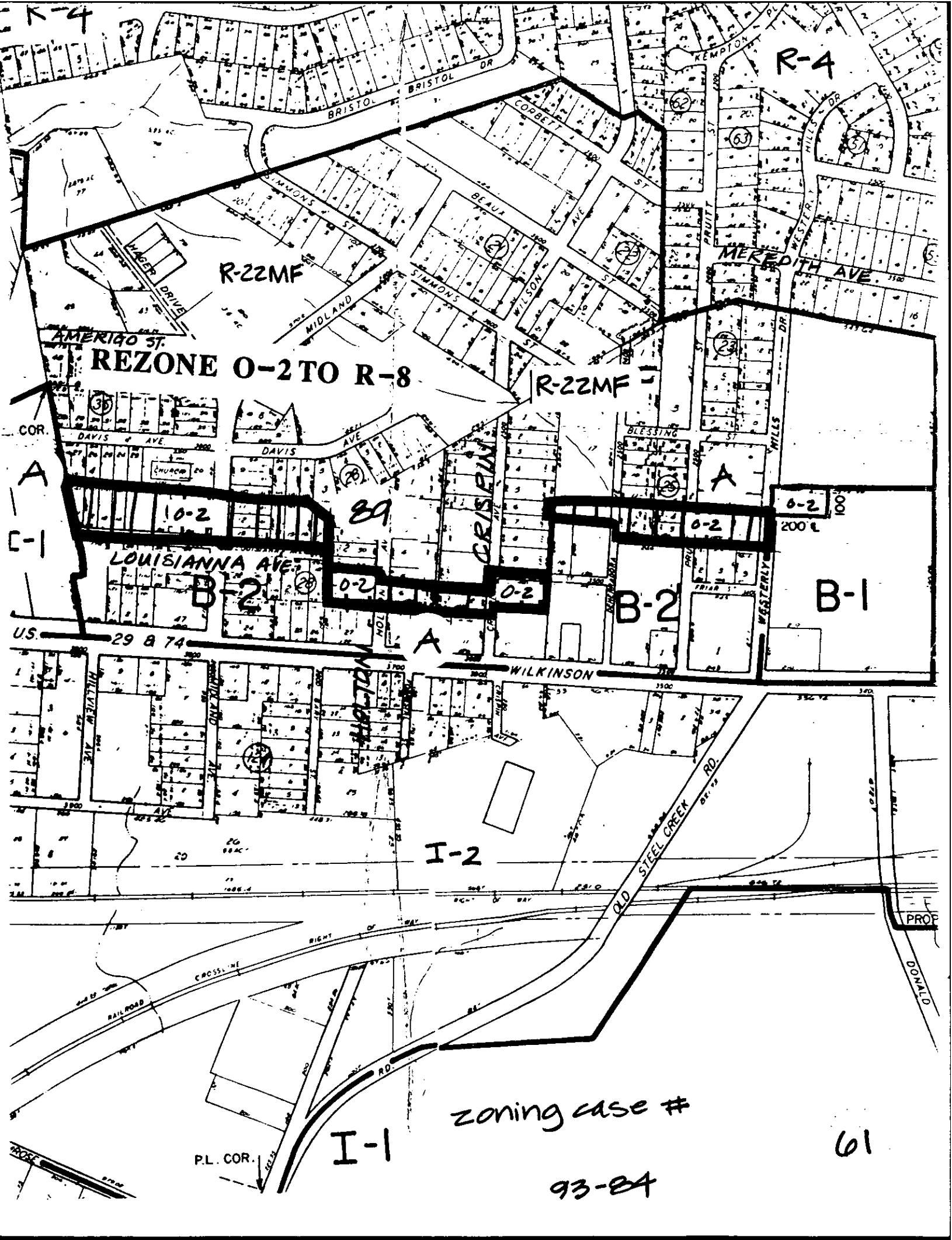
Petition # _____

Document type:

- Applications
- Correspondence
- Department Comments
- Land Use Consistency
 - Mail Info
 - Mapping
 - Other
- Site Plans



* 0 0 B R E A K 0 0 *



R-22MF

R-4

REZONE O-2 TO R-8

R-22MF

A

C-1

U.S.

29 8 74

A

A

LOUISIANA AVE

B-2

B-2

O-2

O-2

B-2

O-2
200'

B-1

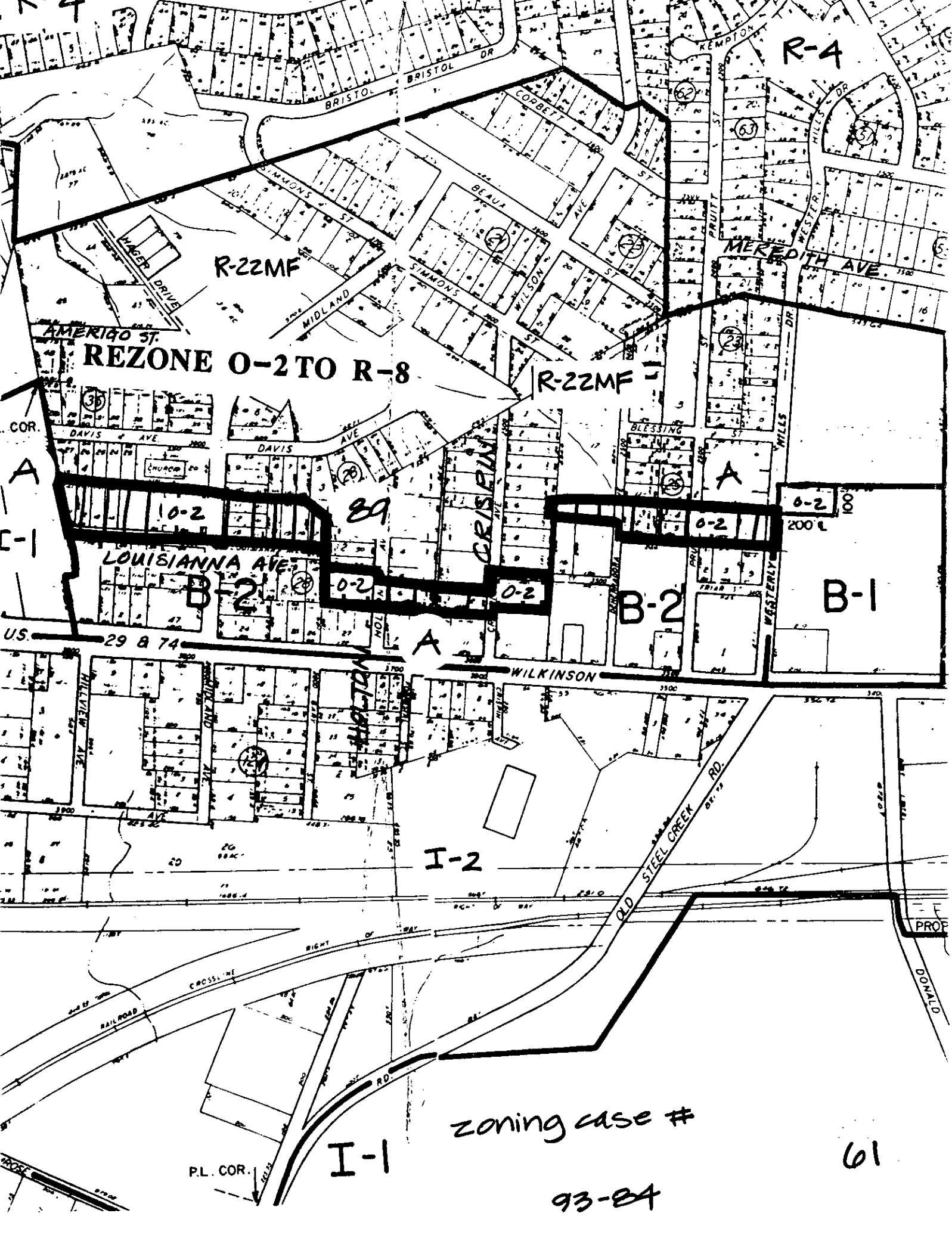
I-2

I-1

zoning case #

93-84

61



REZONE R-22MF TO R-8

R-22MF

87

A

O-2

B-2

O-2

O-2

B-2

O-2

O-2

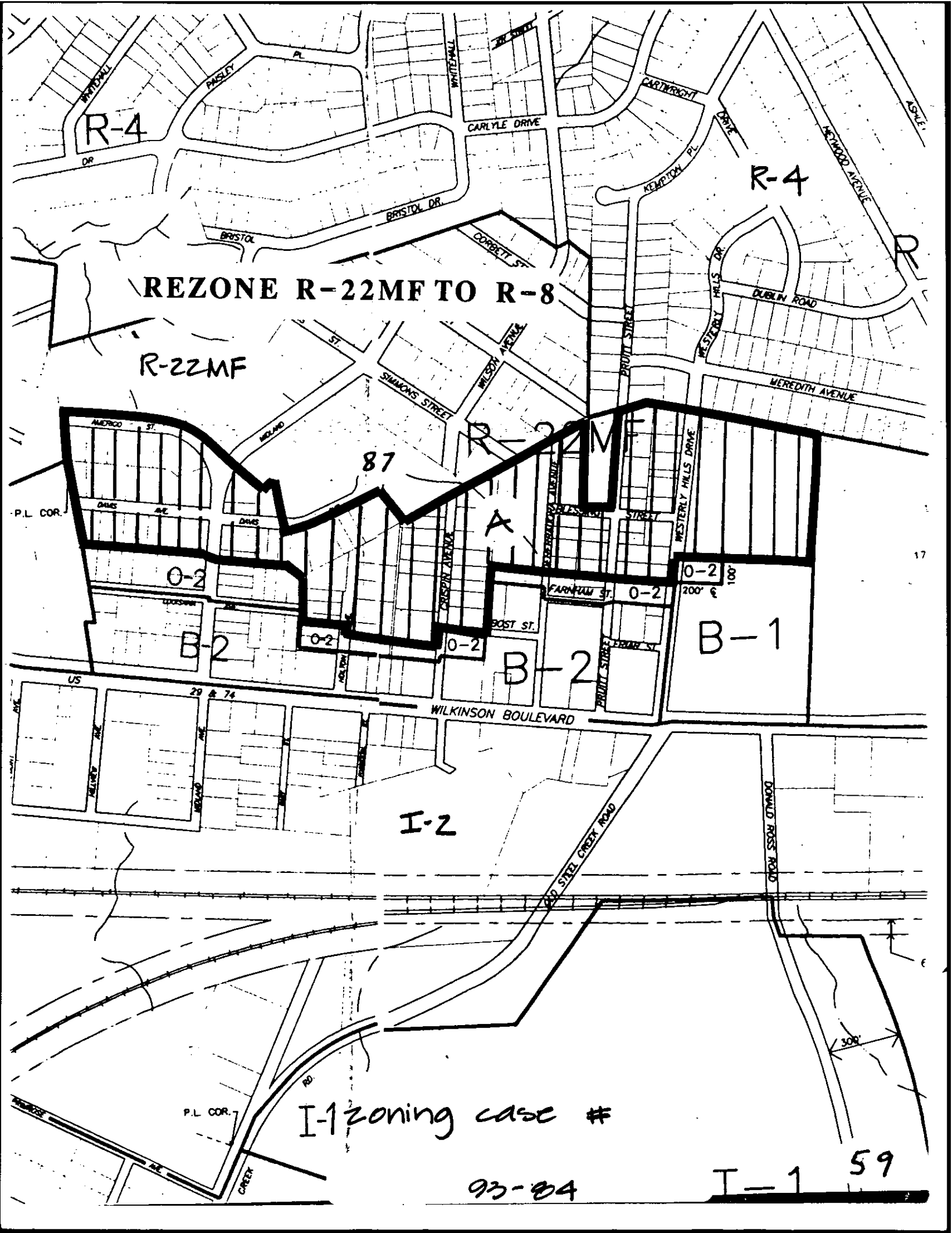
B-1

I-2

I-1 zoning case #

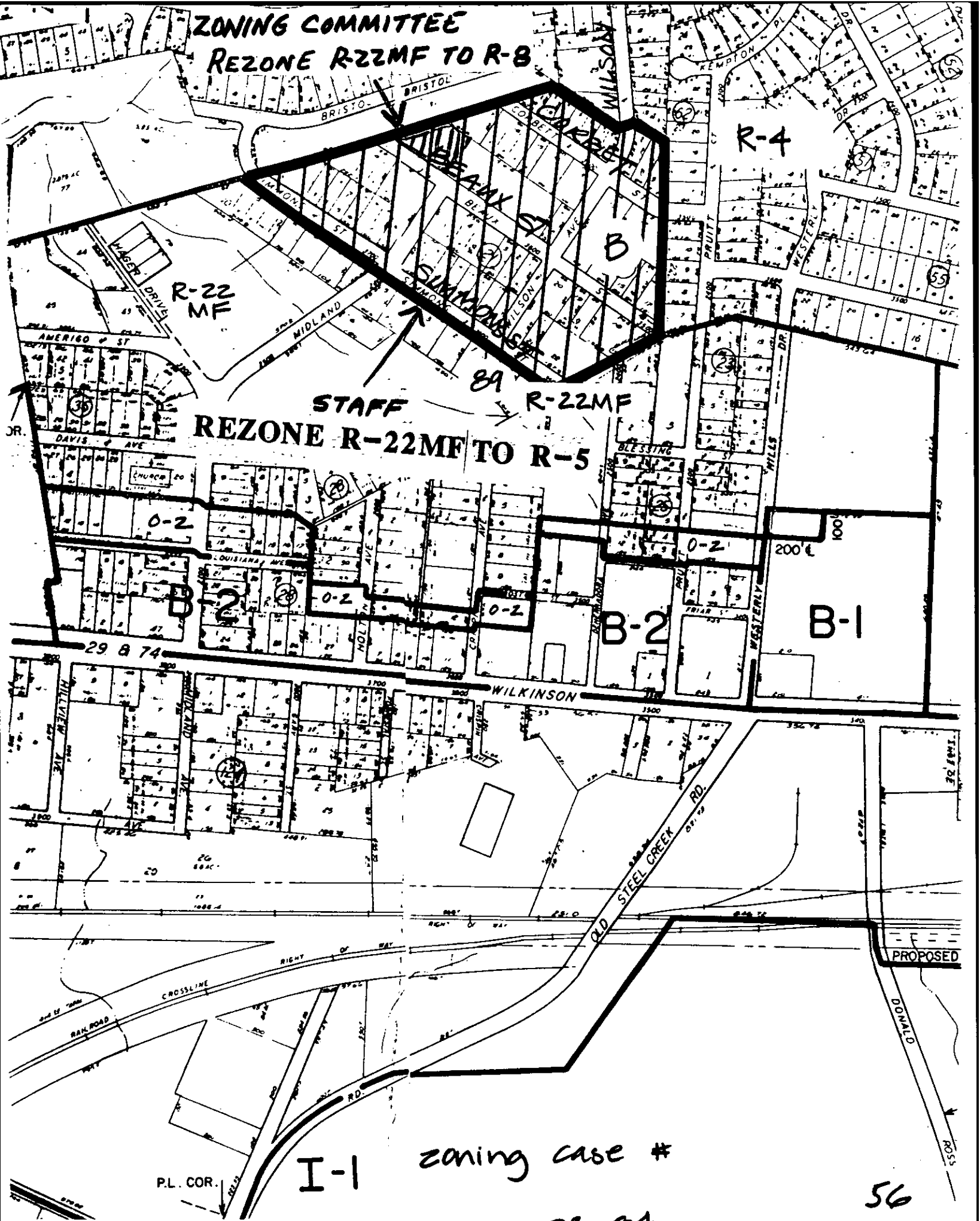
93-84

I-1 59



ZONING COMMITTEE
REZONE R-22MF TO R-8

STAFF
REZONE R-22MF TO R-5



P.L. COR.

I-1

zoning case #

93-84

56

PROPOSED

90-24

1430'

B-D (CD)

COND. AMUSEMENT

90-24

I-1 (CD)

R-17MF

R-4

87

REZONE
R-17MF
TO R-8

C

M 87

SCHOOL

R-17MF

R-4

zoning case #

60

93-84

