



* 0 0 B R E A K 0 0 *



**ADVANCED
IMAGING
SYSTEMS**

www.aisimc.com

An Information
Management Company

City of Charlotte – Planning Dept. Scanning Rezoning Files

Petition # _____

Document type:

- Applications
- Correspondence
- Department Comments
- Land Use Consistency
 - Mail Info
 - Mapping
 - Other
- Site Plans



* 0 0 B R E A K 0 0 *

Petition #: 93-96


Petitioner: Charlotte-Mecklenburg Planning Commission

Hearing Date: September 16, 1993

Zoning Classification (Existing): R-22MF & I-2

Zoning Classification (Requested): R-5

Location: (A) In Enderly Park, properties generally bound by Tuckaseegee Road to the south, Parkway Avenue to the west, CSX Railroad tracks to the north, and Berryhill Road to the east (from R-22MF & I-2 to R-5); and (B) In the Smallwood neighborhood properties generally bound by Coronet Way and Norwood Drive to the north; Parkway Avenue to the west; Lake Avenue to the south, and a Duke Power right-of-way to the east (from R-22MF to R-5).



REZONE R-22 MF
TO R-5

R-22 MF

A

B-1

I-2

REZONE
I-2 TO R-5

REZONE R-22 MF
TO R-5

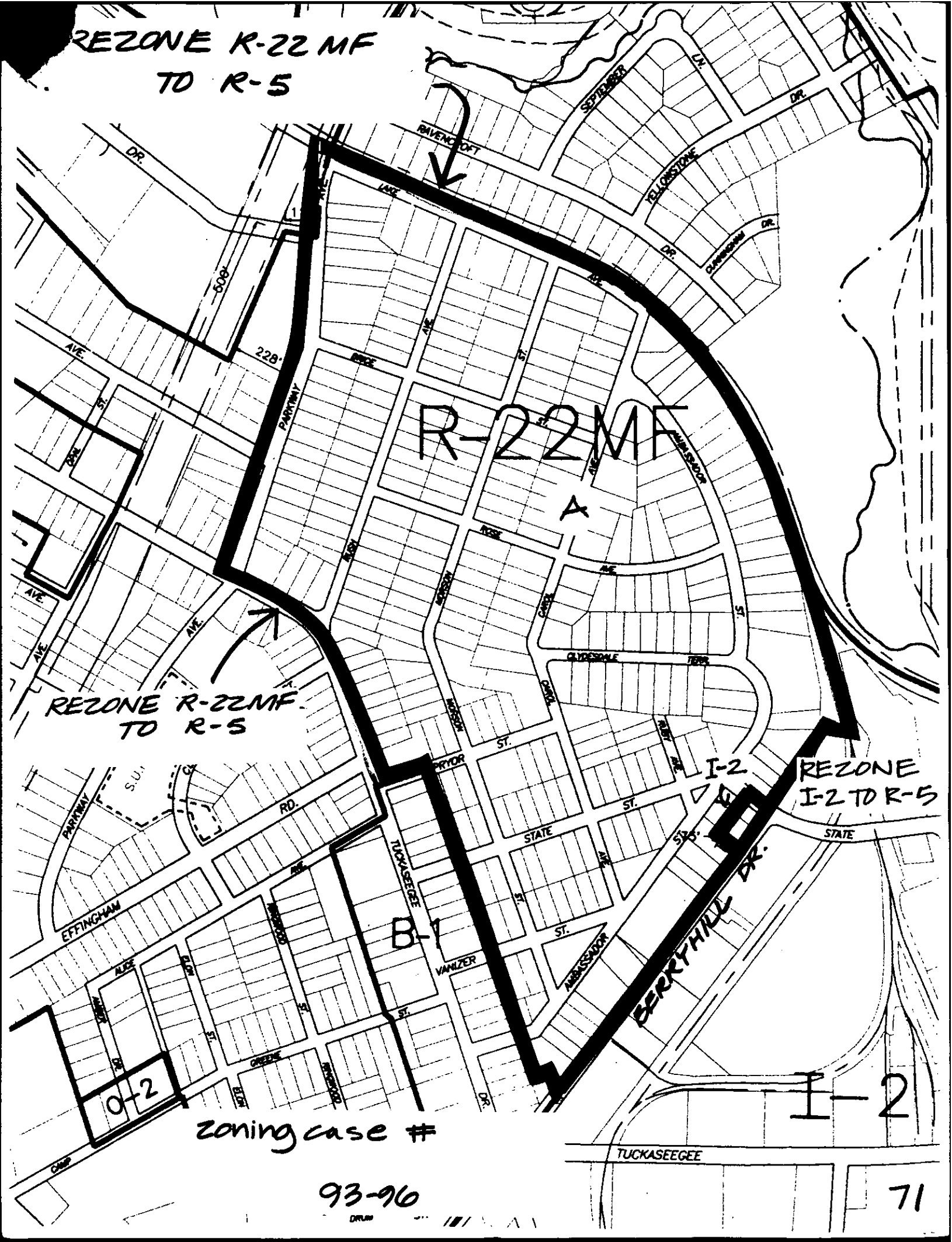
O-2

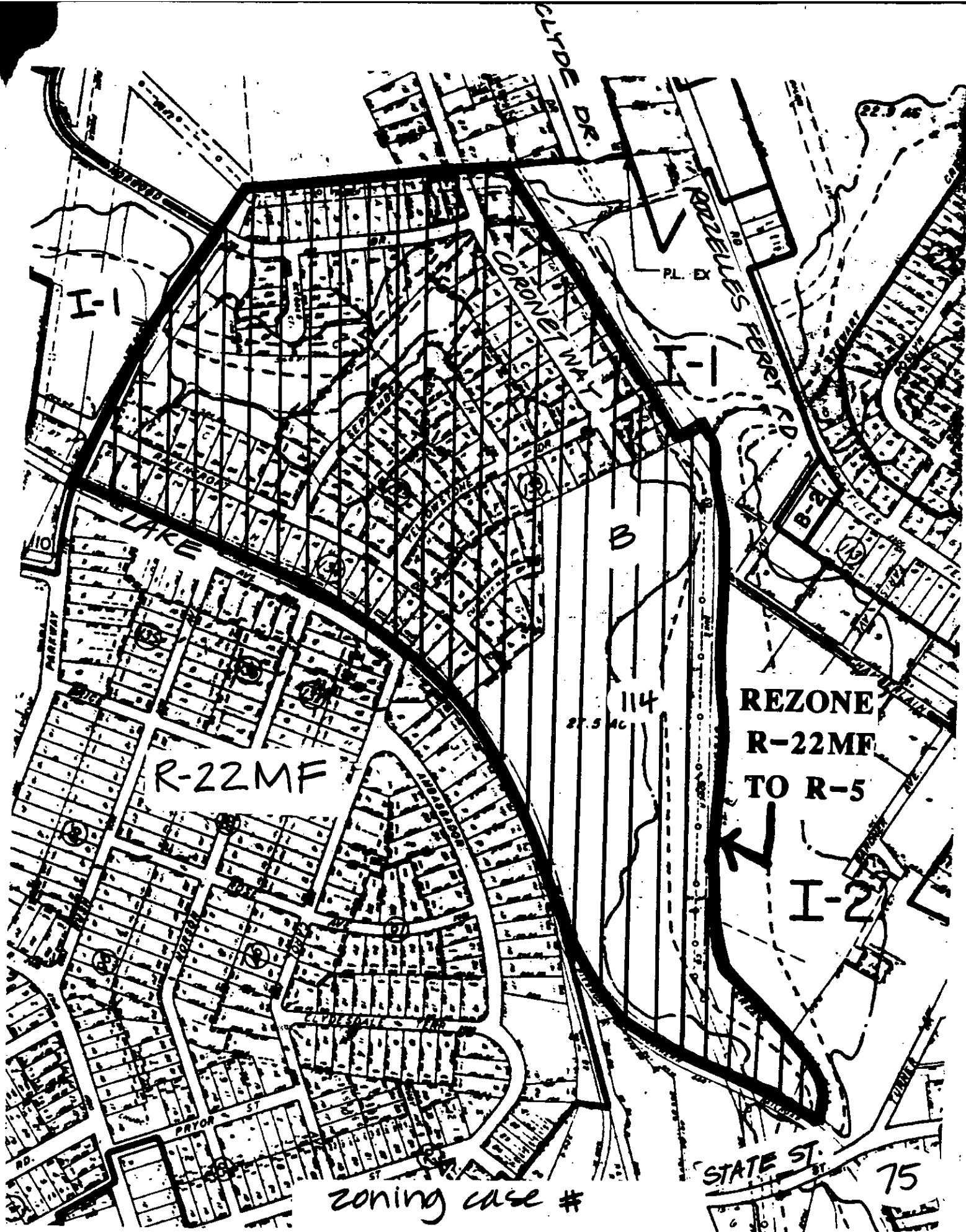
I-2

zoning case #

93-96

71





**REZONE
R-22MF
TO R-5**

zoning case #

93-96