



* 0 0 B R E A K 0 0 *



**ADVANCED
IMAGING
SYSTEMS**

An Information
Management Company

www.aisimc.com

City of Charlotte – Planning Dept. Scanning Rezoning Files

Petition # _____

Document type:

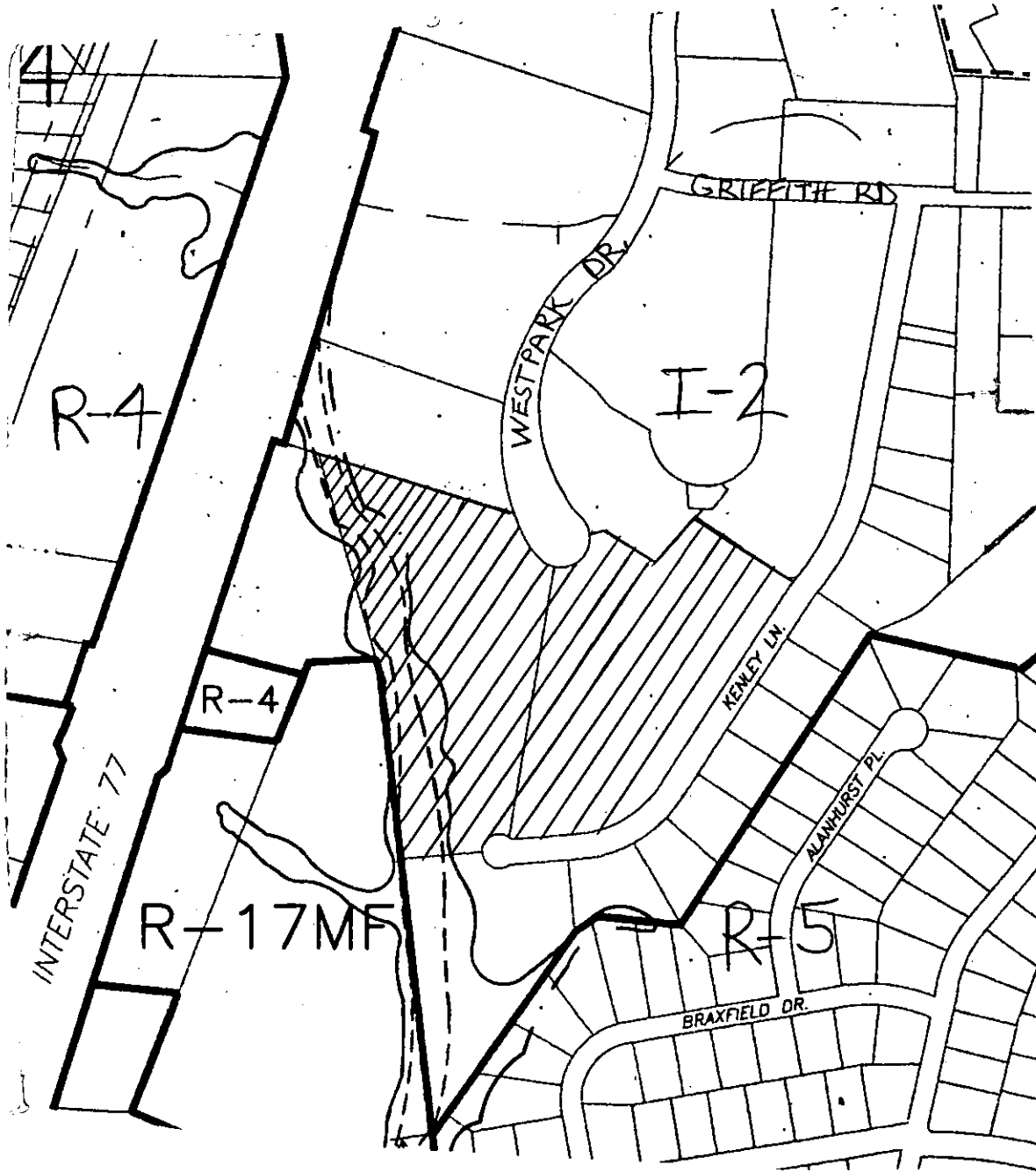
- Applications
- Correspondence
- Department Comments
- Land Use Consistency
 - Mail Info
 - Mapping
 - Other
- Site Plans



* 0 0 B R E A K 0 0 *


Petition #: 94-56
Petitioner: Tyvola Associates
Hearing Date: June 20, 1994
Zoning Classification (Existing): I-2
Zoning Classification (Requested): I-1

Location: Approximately 13.84 acres located at the end of Westpark Drive.



Zoning Map #(s): 134

Scale: 1" = 400'





CHARLOTTE - MECKLENBURG PLANNING COMMISSION

May 23, 1994

NOTICE OF A REZONING PUBLIC HEARING

This letter serves as notification of a pending rezoning petition on property described below (See Cross-hatched section of map). A joint public hearing with the Charlotte City Council and the Charlotte-Mecklenburg Planning Commission has been scheduled for Monday, June 20, 1994 at 6:00 P.M. in the Charlotte-Mecklenburg Government Center, Meeting Chambers, at 600 East Fourth Street. You are encouraged to attend the public hearing, if you have any concerns regarding this request.

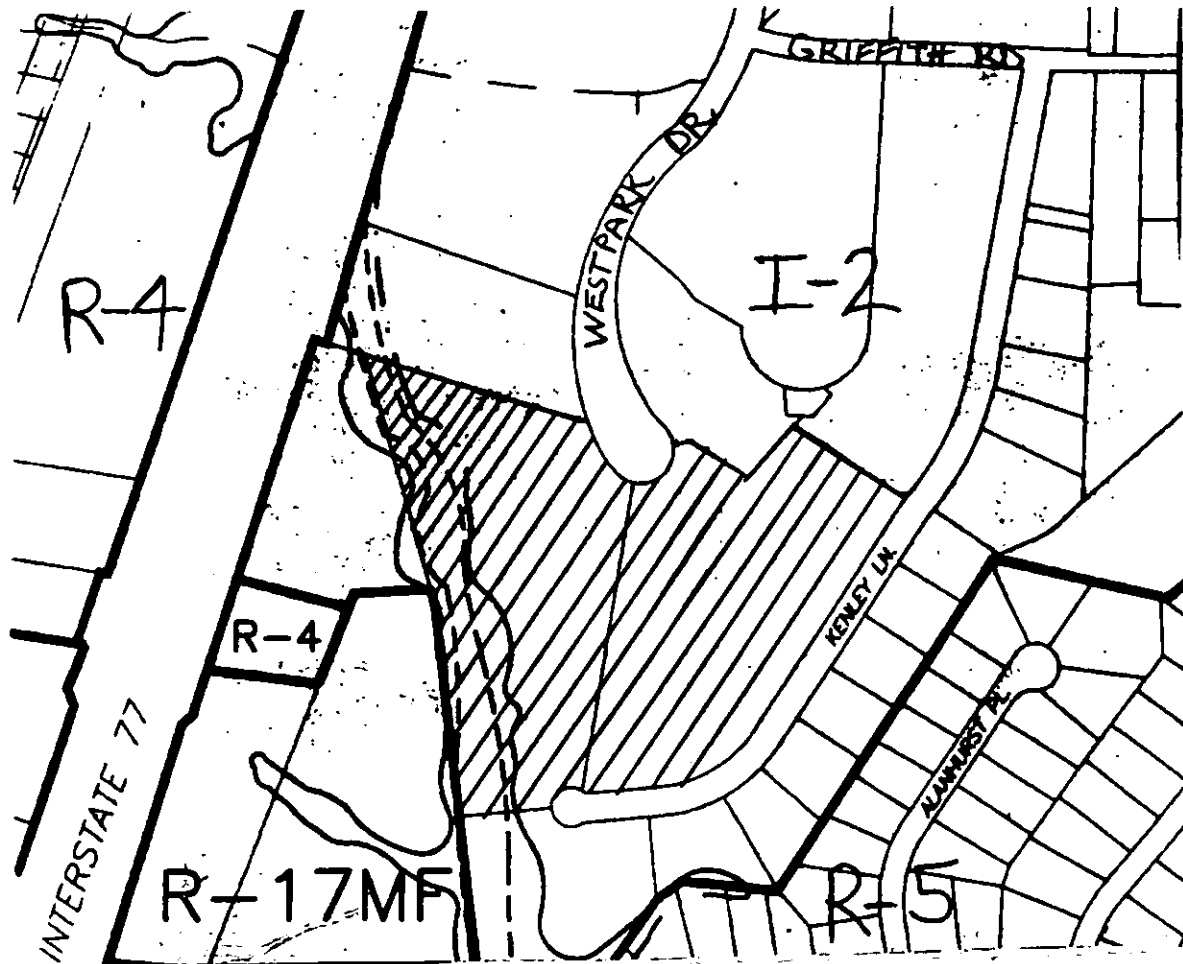
Petition # 94-56

Petitioner: Tyvola Associates

Existing Zoning: I-2

Requested Zoning: I-1

Property Location: Approximately 13.84 acres located at the end of Westpark Drive.



If you have any questions regarding this petition, please call Melony McCullough or myself at 336-2205.

Sincerely,

Tim E. Manes

Land Development Planner