



* 0 0 B R E A K 0 0 *



**ADVANCED
IMAGING
SYSTEMS**

www.aisimc.com

An Information
Management Company

City of Charlotte – Planning Dept. Scanning Rezoning Files

Petition # _____

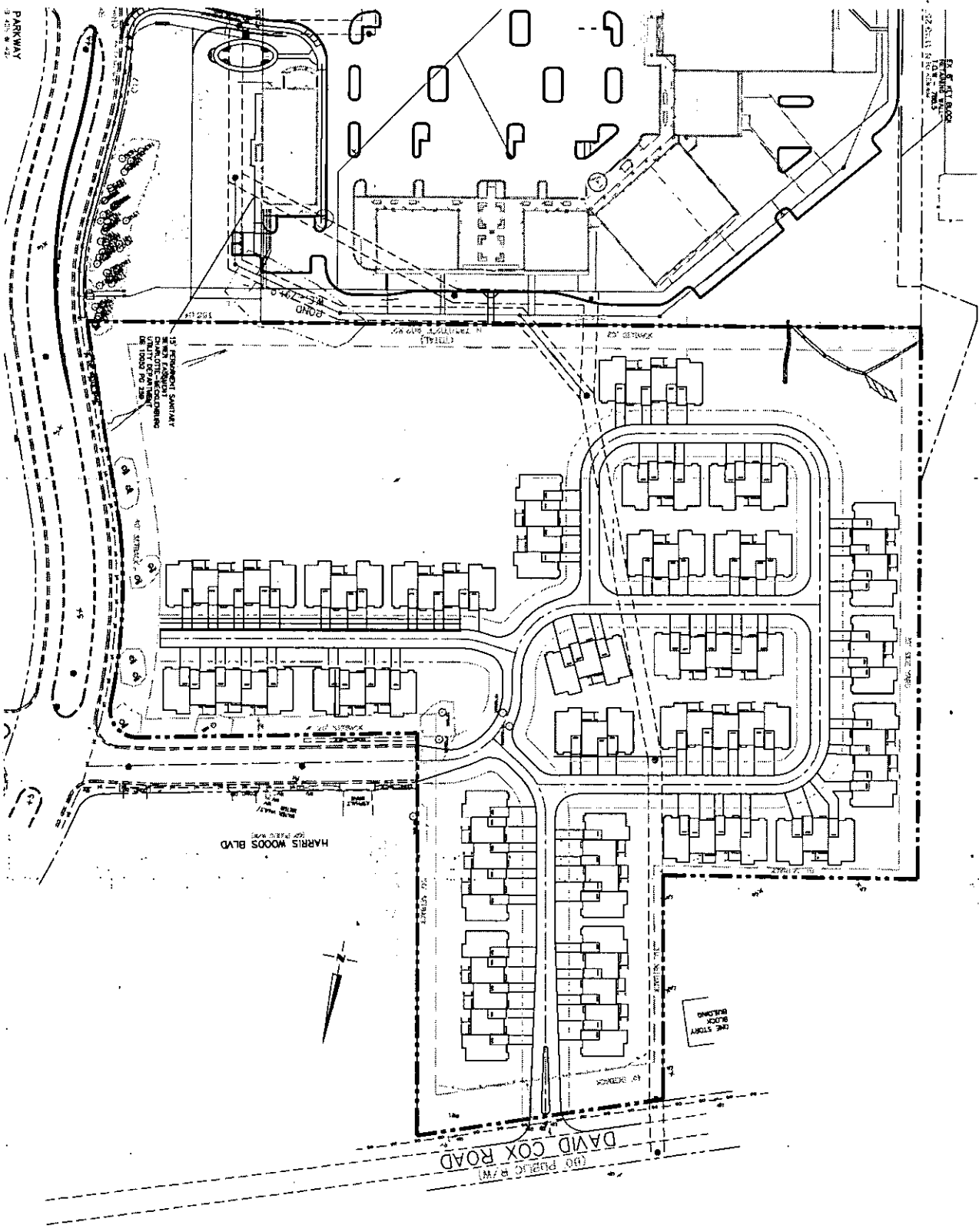
Document type:

- Applications
- Correspondence
- Department Comments
- Land Use Consistency
 - Mail Info
 - Mapping
 - Other
- Site Plans



* 0 0 B R E A K 0 0 *

PLAN 11-11-60
1/4" = 1'-0"
1/8" = 1'-0"



PARKWAY
3' WIDE

HARRIS WOODS BLVD
20' WIDE

DAVID COX ROAD
(ON PUBLIC R/W)
20' WIDE

ONE STORY
BLOCK
BUILDING

REINFORCEMENT SWIMMING
UNIT DEPARTMENT
POOL 100' x 25'






Mecklenburg County, North Carolina

POLARIS


Property Ownership Land Records Information System

Date Printed: Mon May 14 12:24:14 EDT 2007



This map is prepared for the inventory of real property within Mecklenburg County and is compiled from recorded deeds, plats, tax maps, surveys, planimetric maps, and other public records and data. Users of this map are hereby notified that the aforementioned public primary information sources should be consulted for verification. Mecklenburg County and its mapping contractors assume no legal responsibility for the information contained herein.

Handwritten signature or initials



CHARLOTTE - MECKLENBURG PLANNING COMMISSION

April 18, 1996

NOTICE OF A REZONING PUBLIC HEARING

This letter serves as notification of a pending rezoning petition on property described below (See Cross-hatched section of map). A joint public hearing with the Mecklenburg County Board of Commissioners and the Charlotte-Mecklenburg Planning Commission has been scheduled for **Tuesday, May 14, 1996 at 6:00 P.M. in the Charlotte-Mecklenburg Government Center, Meeting Chamber, at 600 East Fourth Street.** You are encouraged to attend the public hearing, if you have any concerns regarding this request.

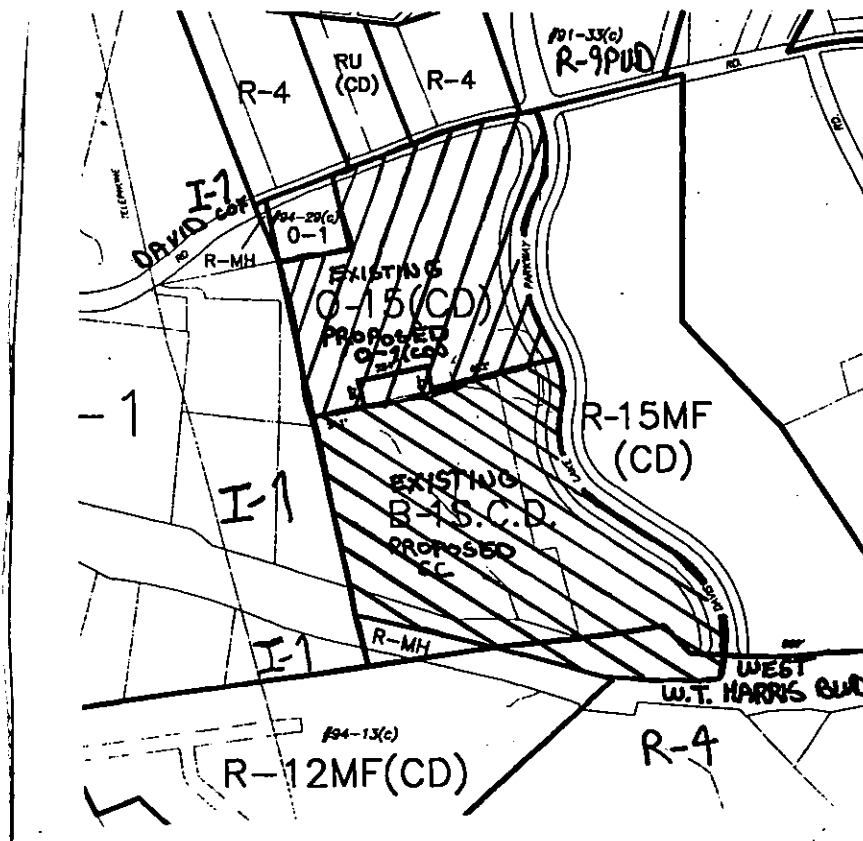
Petition No.: 96-9(c)

Petitioner: Shopping Center Group, Inc.

Existing Zoning: B-1SCD and 0-15(CD)

Requested Zoning: CC and 0-1(CD)

Property Location: Approximately 41.02 acres located on the northwest corner of the intersection between Davis Lake Parkway and West W. T. Harris Boulevard.



If you have any questions regarding this petition, please call Tom Drake or myself at 336-2205.

Sincerely,

Tim E. Manes
Land Development Planner

Petition #: 96-9(c)

Petitioner: Shopping Center Group, Inc.

Hearing Date: May 14, 1996

Zoning Classification (Existing): B-1 SCD and O-15(CD)

Zoning Classification (Requested): CC and O-1(CD)

Location: Approximately 41.02 acres located on the northwest corner of the intersection between Davis Lake Parkway and West W.T. Harris Boulevard.

