



\* 0 0 B R E A K 0 0 \*



**ADVANCED  
IMAGING  
SYSTEMS**

An Information  
Management Company

www.aisimc.com

# City of Charlotte – Planning Dept. Scanning Rezoning Files

Petition # \_\_\_\_\_

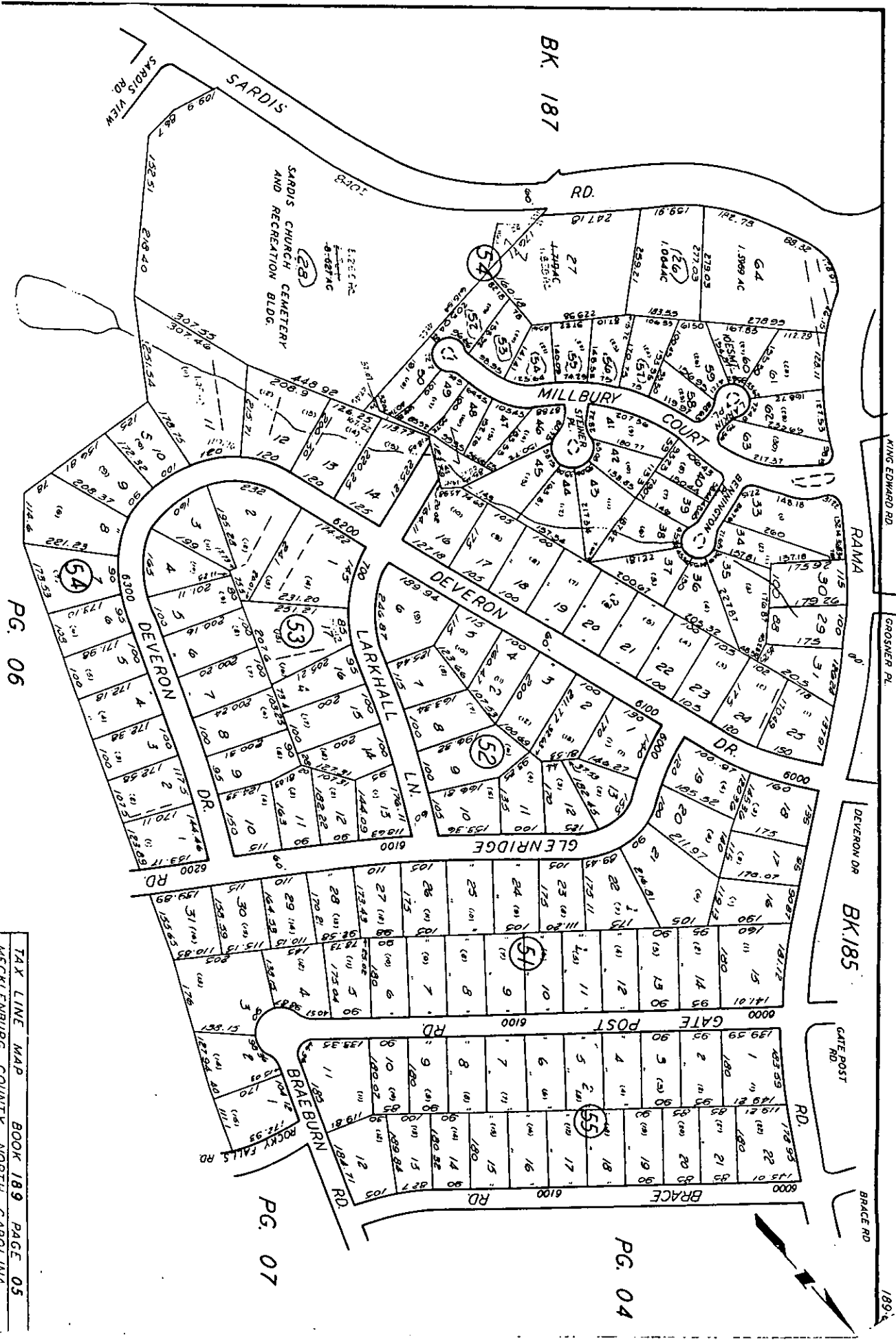
## Document type:

- Applications
- Correspondence
- Department Comments
- Land Use Consistency
  - Mail Info
  - Mapping
  - Other
- Site Plans



\* 0 0 B R E A K 0 0 \*

189-4  
 12-37  
 12-37  
 46

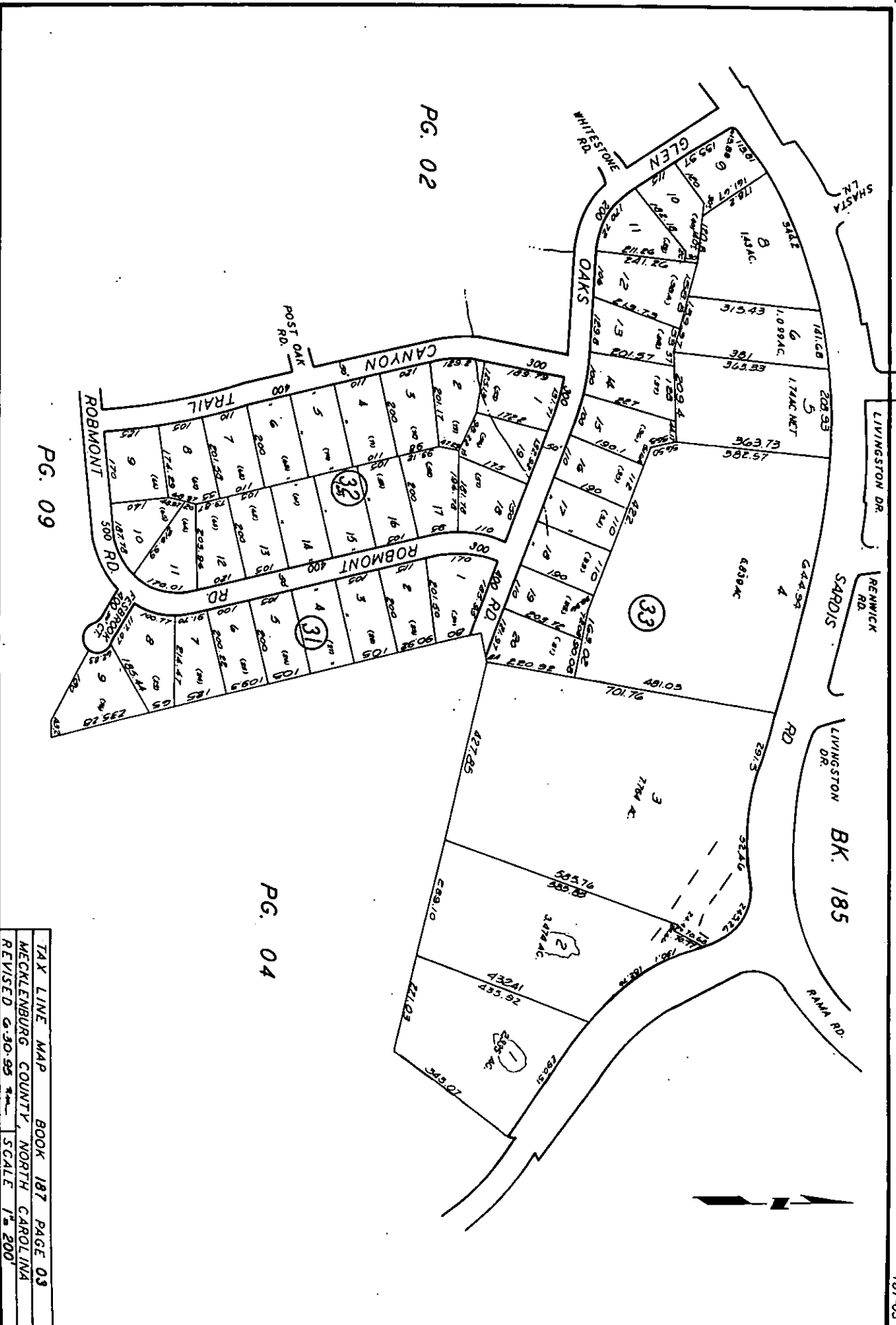


PG. 06

PG. 07

PG. 04

TAX LINE MAP BOOK 189 PAGE 05  
 MECKLENBURG COUNTY NORTH CAROLINA



PG. 02

PG. 09

PG. 04

TAX LINE MAP BOOK 187 PAGE 03  
 MECKLENBURG COUNTY, NORTH CAROLINA  
 REVISED 6-30-99 SCALE 1" = 200'

PG. 03

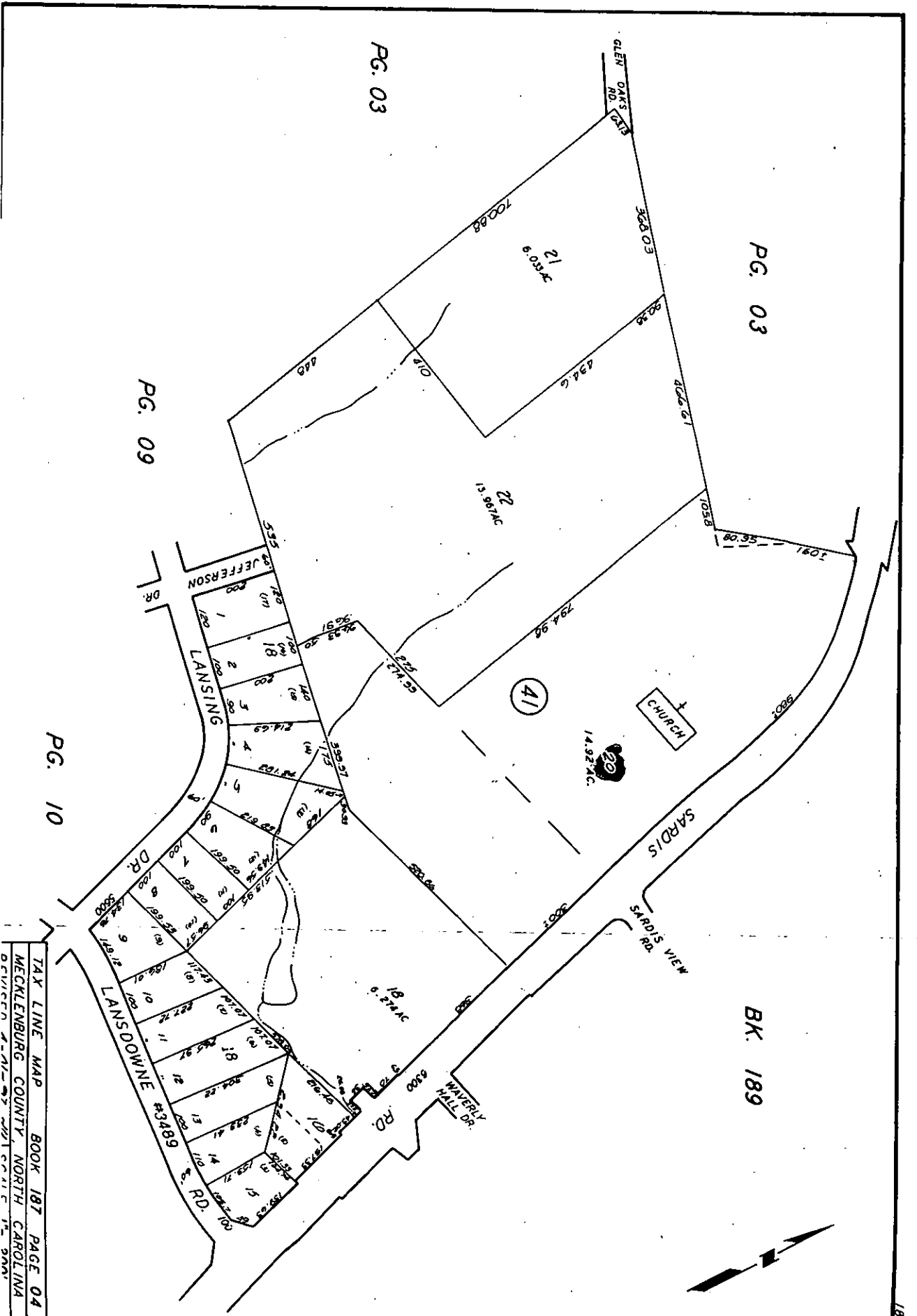
BK. 189

PG. 03

PG. 09

PG. 10

TAX LINE MAP BOOK 187 PAGE 04  
 MECKLENBURG COUNTY NORTH CAROLINA  
 DIVISION OF PLANNING AND COMMUNITY DEVELOPMENT



187-5