



* 0 0 B R E A K 0 0 *



**ADVANCED
IMAGING
SYSTEMS**

www.aisinc.com

An Information
Management Company

City of Charlotte – Planning Dept. Scanning Rezoning Files

Petition # _____

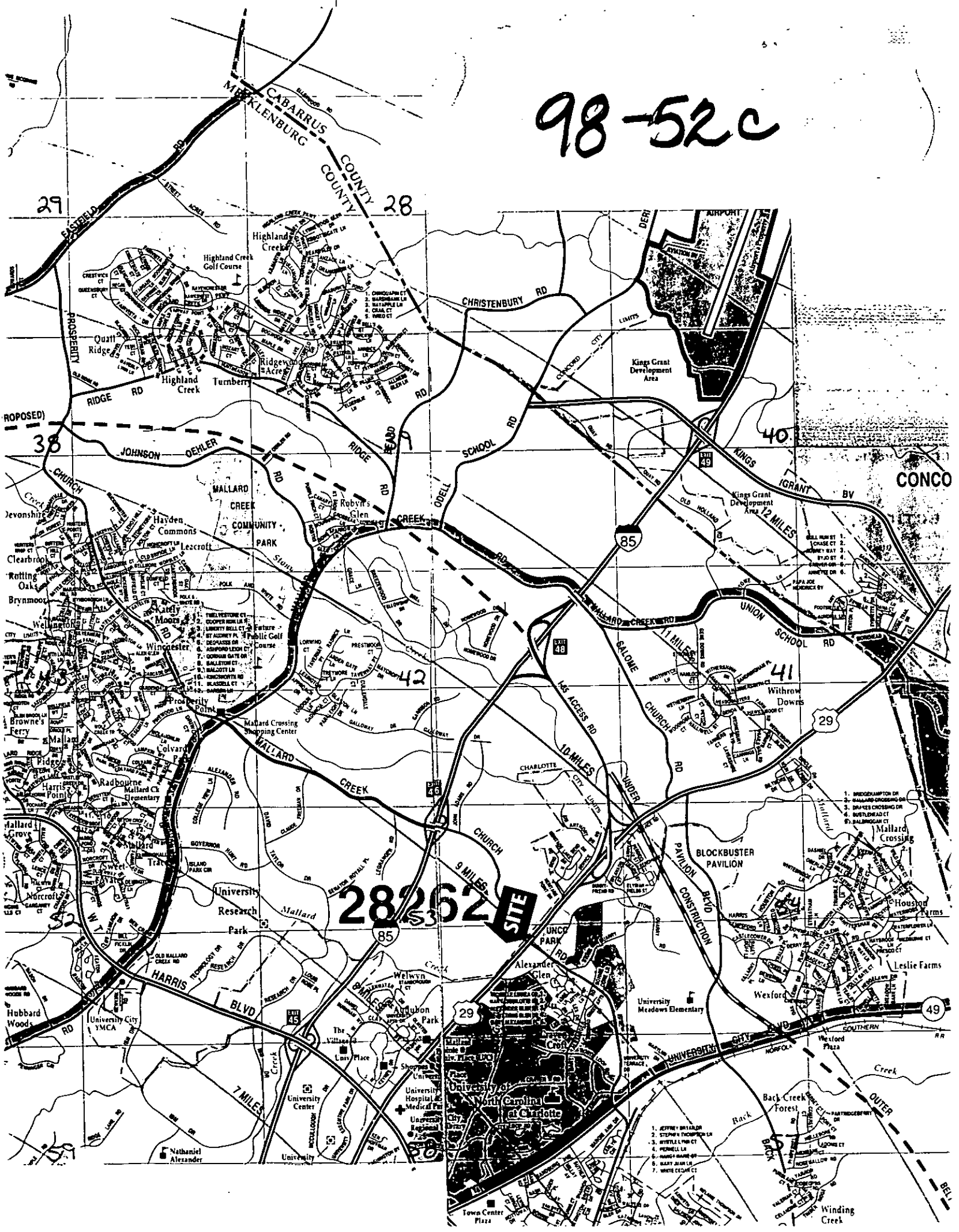
Document type:

- Applications
- Correspondence
- Department Comments
- Land Use Consistency
 - Mail Info
 - Mapping
 - Other
- Site Plans



* 0 0 B R E A K 0 0 *


98-52c




28262 SITE

- 1. BALL HAYST
 - 2. CHUSE CT
 - 3. HUNY WAY
 - 4. STAD CT
 - 5. QUINCY DR
 - 6. ANNEVE DR
- PAPA JOE MEMORIAL BY
- 1. BRIDGEHAMPTON DR
 - 2. MALLARD CROSSING DR
 - 3. BRUNES CROSSING DR
 - 4. WESTLIE DR
 - 5. BALMORHAN CT

- 1. JEFFREY BRITTON DR
- 2. STEVEN THOMPSON DR
- 3. WYVILLE LIND CT
- 4. PERRELL LA
- 5. HANCOY HANCOY DR
- 6. HEART BURN LA
- 7. WHITE CLOVER CT



**Mecklenburg
County
GIS**
Geographic Information System



Real Estate System

Tax Parcel and Map Sheet Search

Road Interchange/Intersection Search

Market Analysis Search Menu

Return to Full Map Extent

How to Use the System

Return to GIS Real Estate System Homepage

Click on Map to Perform Operation

Refresh Map
 Pan
 Zoom In
 Zoom Out
 Zoom Factor
 Identify

Surveyor's Report

Adjoining Owner's Report within
 Measure
 Label Parcels by:

