



* 0 0 B R E A K 0 0 *



**ADVANCED
IMAGING
SYSTEMS**

www.aisimc.com

An Information
Management Company

City of Charlotte – Planning Dept. Scanning Rezoning Files

Petition # _____

Document type:

- Applications
- Correspondence
- Department Comments
- Land Use Consistency
 - Mail Info
 - Mapping
 - Other
- Site Plans



* 0 0 B R E A K 0 0 *

Petition #: 99-53

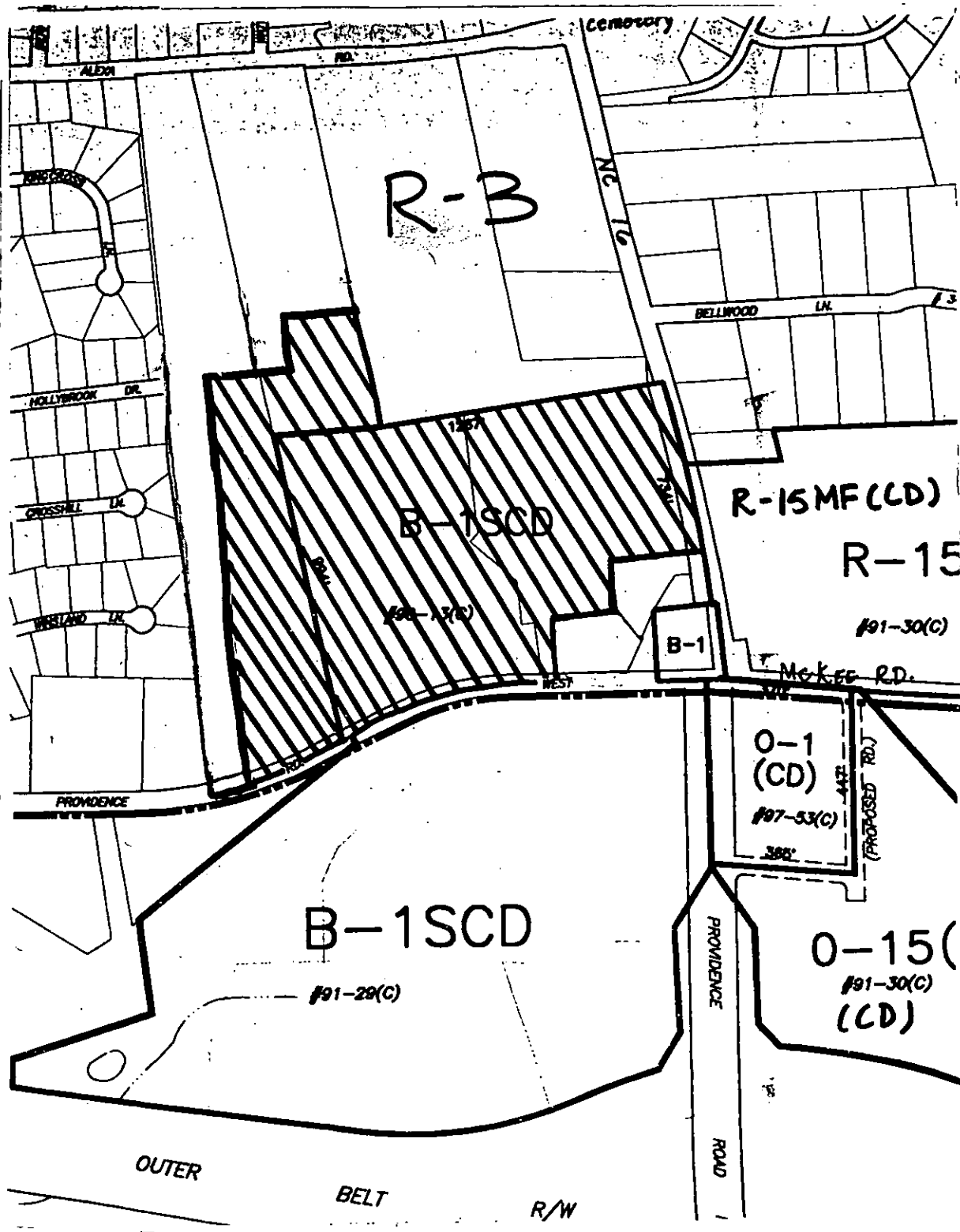
Petitioner: Crosland Retail

Hearing Date: ~~May 17, 1999~~ July 19, 1999

Classification (Existing): B-1S.C.D.

Zoning Classification (Requested): CC

Location: Approximately 315 acres located on the northwest corner of Providence Road West and Providence Road (NC 16).



SPAVE (arg)

Cemetery

ALEXA

RD.

R-B

21 2N

BELLWOOD LN.

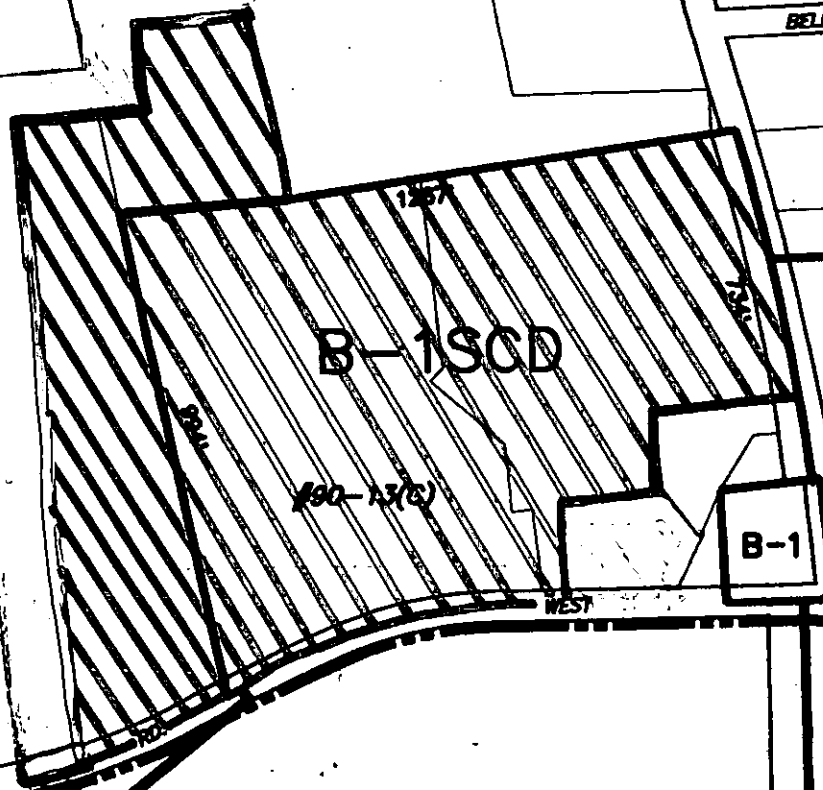
LN.

348

HOLLYBROOK DR.

CROSSHILL LN.

WISLAND LN.



B-1SCD

#90-13(C)

B-1

R-15MF(CD)

R-15

#91-30(C)

McKee RD.

WEST

PROVIDENCE

0-1
(CD)

#97-53(C)

388'

447'
(PROPOSED RD.)

B-1SCD

#91-29(C)

0-15(C)

#91-30(C)

(CD)

PROVIDENCE

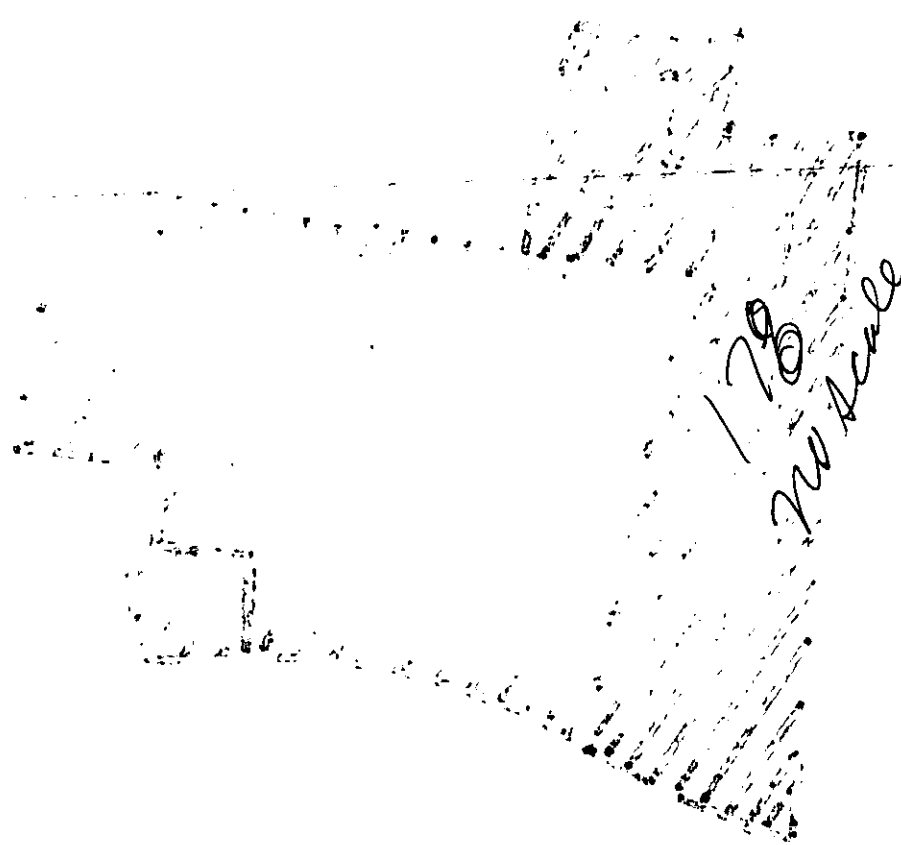
ROAD

OUTER

BELT

R/W

7/20/68



170
No scale

170