



\* 0 0 B R E A K 0 0 \*



**ADVANCED  
IMAGING  
SYSTEMS**

www.aisimc.com

An Information  
Management Company

# City of Charlotte – Planning Dept. Scanning Rezoning Files

Petition # \_\_\_\_\_

## Document type:

- Applications
- Correspondence
- Department Comments
- Land Use Consistency
  - Mail Info
  - Mapping
  - Other
- Site Plans



\* 0 0 B R E A K 0 0 \*

# MECKLENBURG COUNTY, NC GIS PUBLIC ACCESS SYSTEM



Tax Parcel-Id#s Selected: , 16615104, 16615105, 16615112, 16615143, 16615144, 16619261, 19342398, 19342399, 19348298

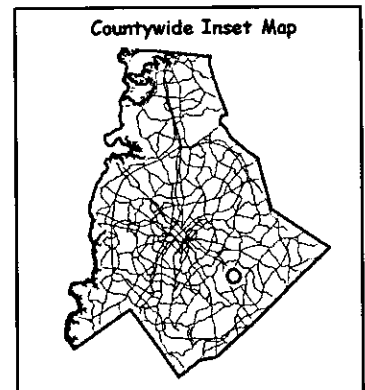
Tax Book & Page Selected: NA

**LEGEND**

- Rivers/Creeks/Streams
- I-485 Corridor
- Utility ROW
- Railroad ROW
- Water Bodies
- Tax Page Boundaries
- Tax Parcels



2000-54



Scale : 1 Inch = 750 Feet  
 Map Created on Friday, February 11, 2000 12:03 PM

This map is prepared for the inventory of real property within Mecklenburg County and is compiled from recorded deeds, plats, tax maps, surveys, planimetric maps, and other public records and data. Users of this map are hereby notified that the aforementioned public primary information sources should be consulted for verification. Mecklenburg County and its mapping contractors assume no legal responsibility for the information contained herein.



# SwimBuffers




**35'**



**50'**



**100'**



# 2000-054

Petition #: 2000-54

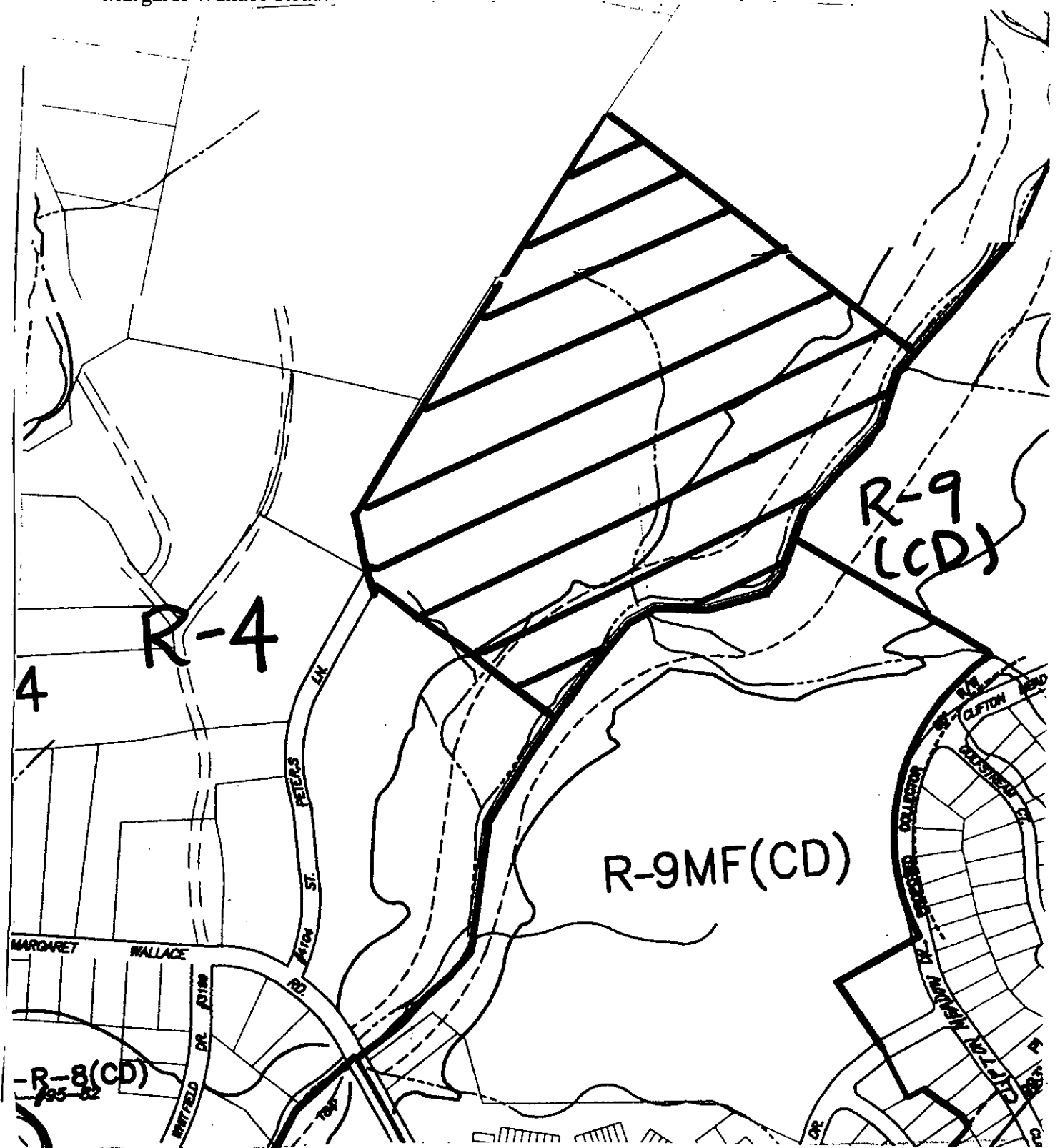
Petitioner: Thompson Children's Home, Inc.

Hearing Date: April 17, 2000 *May 18, 2000*

Classification (Existing): R-4

Zoning Classification (Requested): INST

Location: Approximately 40 acres located at the end of St. Peter's Lane, north of Margaret Wallace Road.



Zoning Map #(s): 122 & 138

Scale: No Scale