



* 0 0 B R E A K 0 0 *



**ADVANCED
IMAGING
SYSTEMS**

www.aisimc.com

An Information
Management Company

City of Charlotte – Planning Dept. Scanning Rezoning Files

Petition # _____

Document type:

- Applications
- Correspondence
- Department Comments
- Land Use Consistency
 - Mail Info
 - Mapping
 - Other
- Site Plans



* 0 0 B R E A K 0 0 *

Petition #: 2000-87

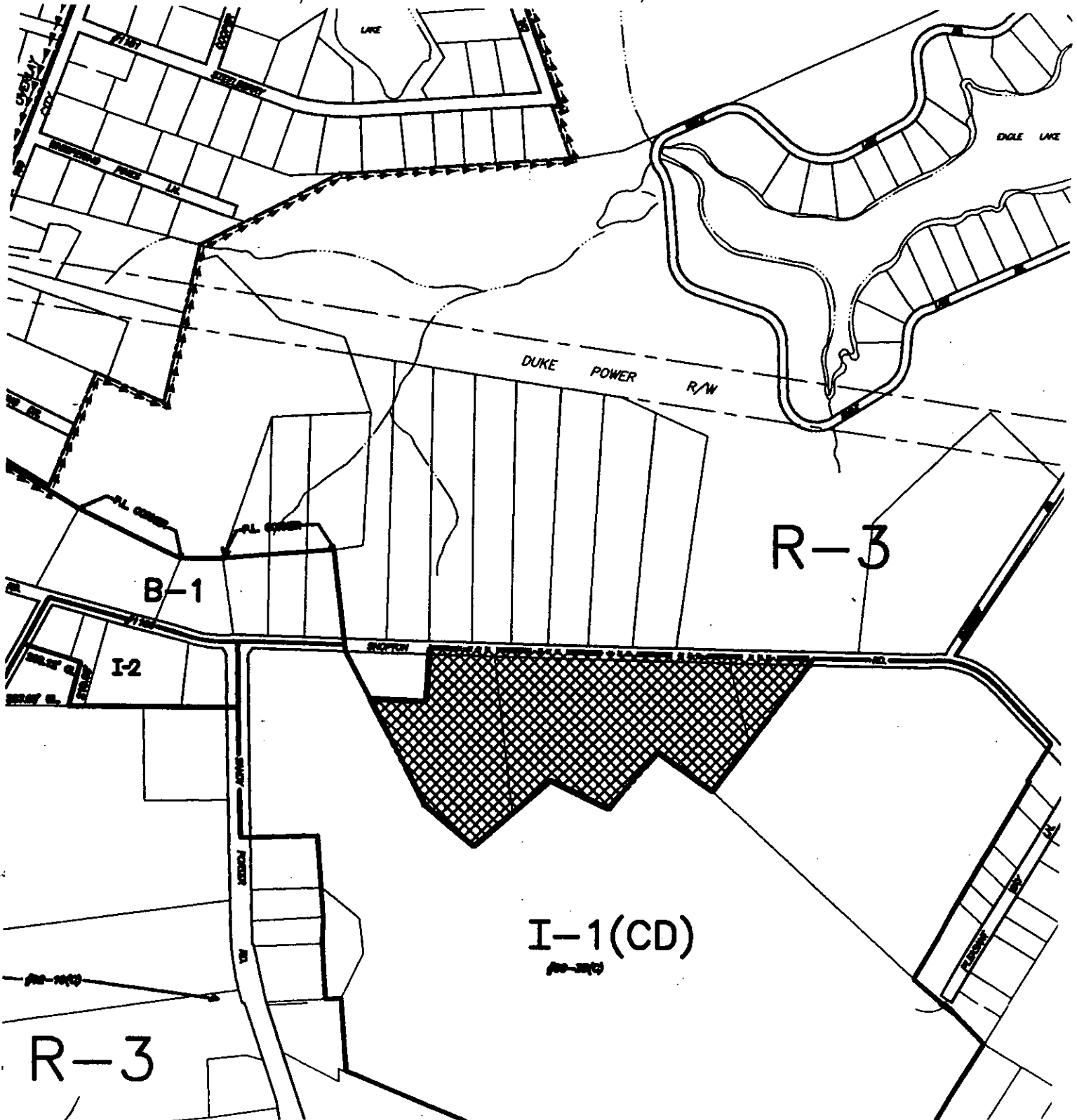
Petitioner: AAC Real Estate Services, Inc.

Hearing Date: June 19, 2000

Zoning Classification (Existing): R-3

Zoning Classification (Requested): I-1

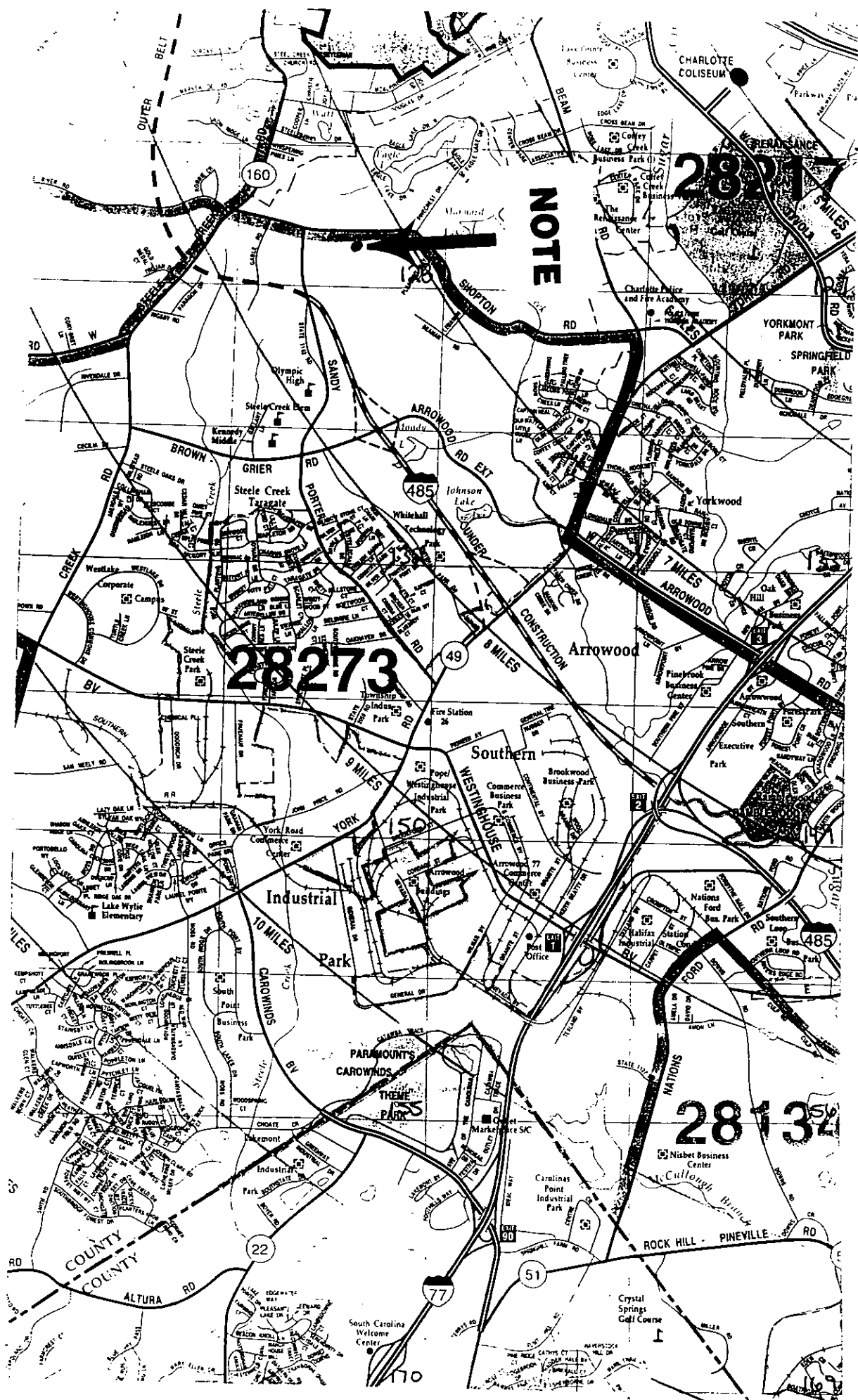
Location: Approximately 26.1 acres located on the south side of Shopton Road, east of Sandy Porter Road and west of Pleasant Way Lane.



Zoning Map #(s): 128 & 132

Scale: No Scale

00-87



NOTE

28217

28273

28134

CHARLOTTE COLISEUM

YORKMONT PARK
SPRINGFIELD PARK

Arrowood

Southern

Industrial Park

PARKMOUNT'S CAROWINDS
THEME PARK

Nisbet Business Center

ROCK HILL - PINEVILLE RD

Crystal Springs Golf Course

South Carolina Welcome Center

160

485

49

150

22

51

77

COUNTY COUNTY

OUTER BELT

ARROWOOD RD EXT

CONSTRUCTION

NATIONS

ALTURA RD

ROCK HILL - PINEVILLE RD

77

MECKLENBURG COUNTY, NC GIS PUBLIC ACCESS SYSTEM











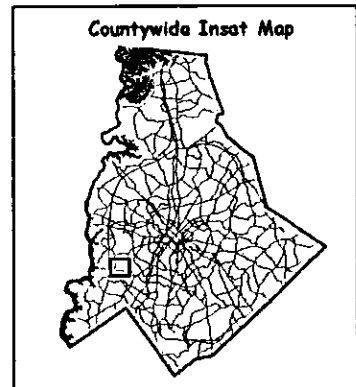

Tax Parcel-Id#s Selected: See Tax Information Report for List of Parcel-Id#s

Tax Book & Page Selected: N/A

2000-87

LEGEND

-  Rivers/Creeks/Streams
-  I-485 Corridor
-  Utility ROW
-  Utility ROW
-  Railroad ROW
-  Water Bodies
-  Tax Page Boundaries
-  Tax Parcels



Scale : 1 Inch = 2000 Feet
Map Created on Friday, April 14, 2000 12:11 PM

This map is prepared for the inventory of real property within Mecklenburg County and is compiled from recorded deeds, plats, tax maps, surveys, planimetric maps, and other public records and data. Users of this map are hereby notified that the aforementioned public primary information sources should be consulted for verification. Mecklenburg County and its mapping contractors assume no legal responsibility for the information contained herein.