



* 0 0 B R E A K 0 0 *



**ADVANCED
IMAGING
SYSTEMS**

www.aisimc.com

An Information
Management Company

City of Charlotte – Planning Dept. Scanning Rezoning Files

Petition # _____

Document type:

- Applications
- Correspondence
- Department Comments
- Land Use Consistency
 - Mail Info
 - Mapping
 - Other
- Site Plans



* 0 0 B R E A K 0 0 *

Petition #: 2001-16

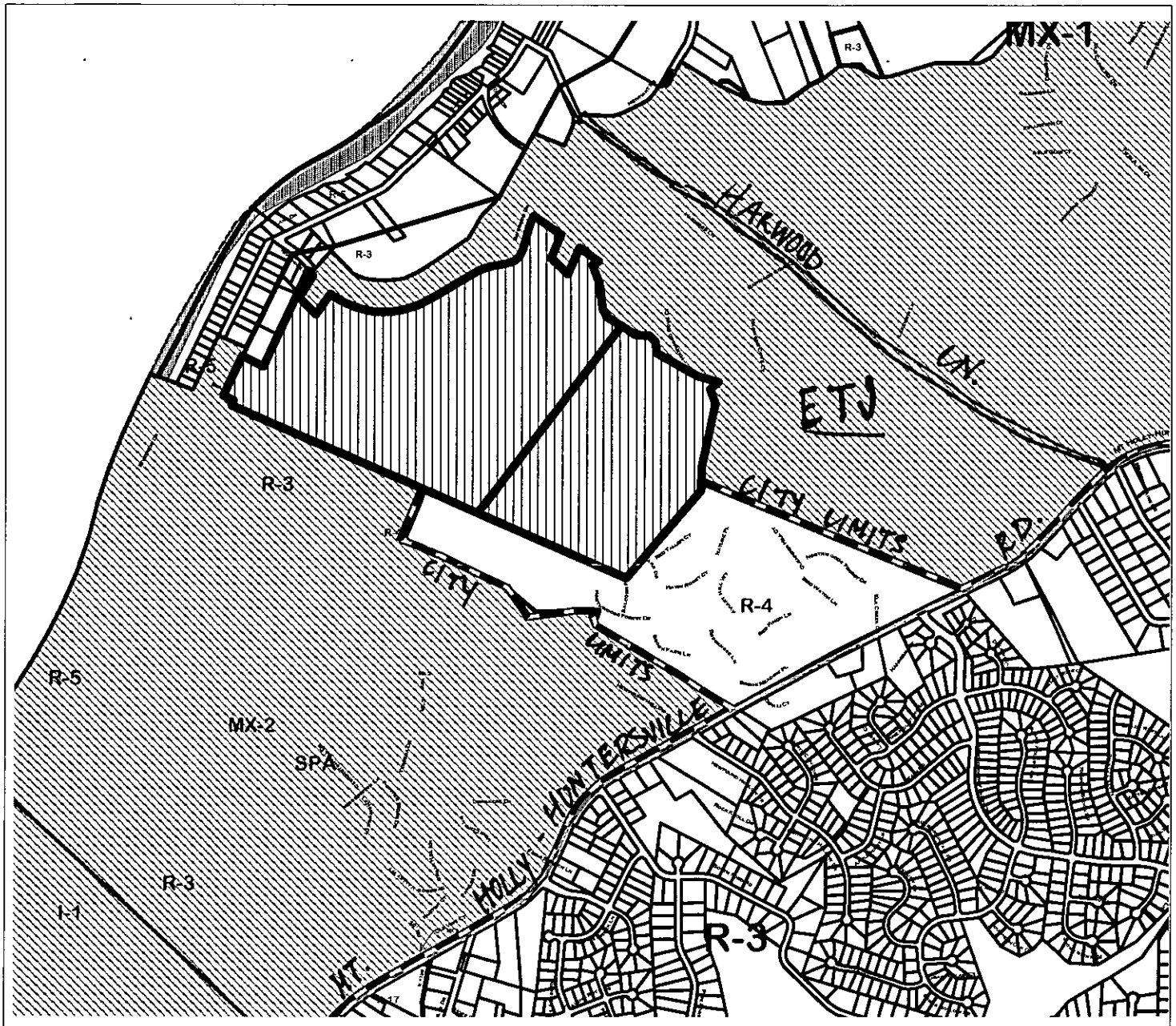
Petitioner: Landcraft Properties, Inc.

Hearing Date: February 19, 2001

Zoning Classification (Existing): R-3


Zoning Classification (Requested): R-4

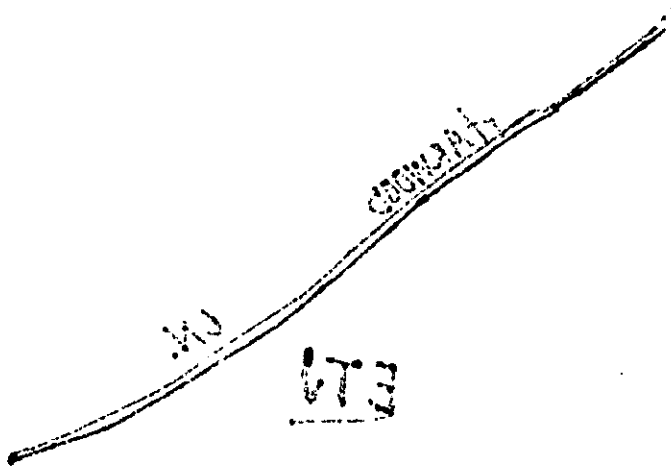
Acresage & Location South side of Harwood Lane, west of Mt. Holly-Huntersville Road.



Zoning Map #(s);

63





Q₂

CLAY UNIT

UNIT

CLAY

NON-FERROUS
UNIT

UNIT

MECKLENBURG COUNTY, NC GIS PUBLIC ACCESS SYSTEM



Tax Parcel-Id#s Selected: See Tax Information Report for List of Parcel-Id#s

Tax Book & Page Selected: N/A

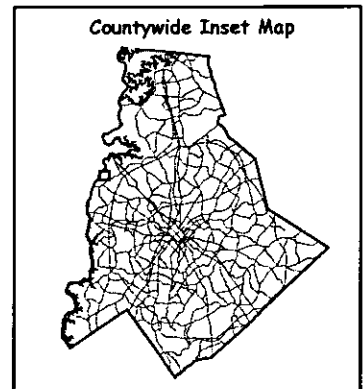
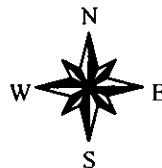
2001-16

LEGEND

- Rivers/Creeks/Streams
- County Boundary
- I-485 Corridor
- Railroad ROW
- Water Bodies
- Jurisdictions**
- Charlotte
- Cornelius
- Davidson
- Huntersville
- Matthews
- Mint Hill
- Pineville
- Tax Parcels



added



Scale : 1 Inch = 1000 Feet

Map Created on Monday, December 4, 2000 04:24 PM

This map is prepared for the inventory of real property within Mecklenburg County and is compiled from recorded deeds, plats, tax maps, surveys, planimetric maps, and other public records and data. Users of this map are hereby notified that the aforementioned public primary information sources should be consulted for verification. Mecklenburg County and its mapping contractors assume no legal responsibility for the information contained herein.