



* 0 0 B R E A K 0 0 *



**ADVANCED
IMAGING
SYSTEMS**

www.aisimc.com

An Information
Management Company

City of Charlotte – Planning Dept. Scanning Rezoning Files

Petition # _____

Document type:

- Applications
- Correspondence
- Department Comments
- Land Use Consistency
 - Mail Info
 - Mapping
 - Other
- Site Plans



* 0 0 B R E A K 0 0 *

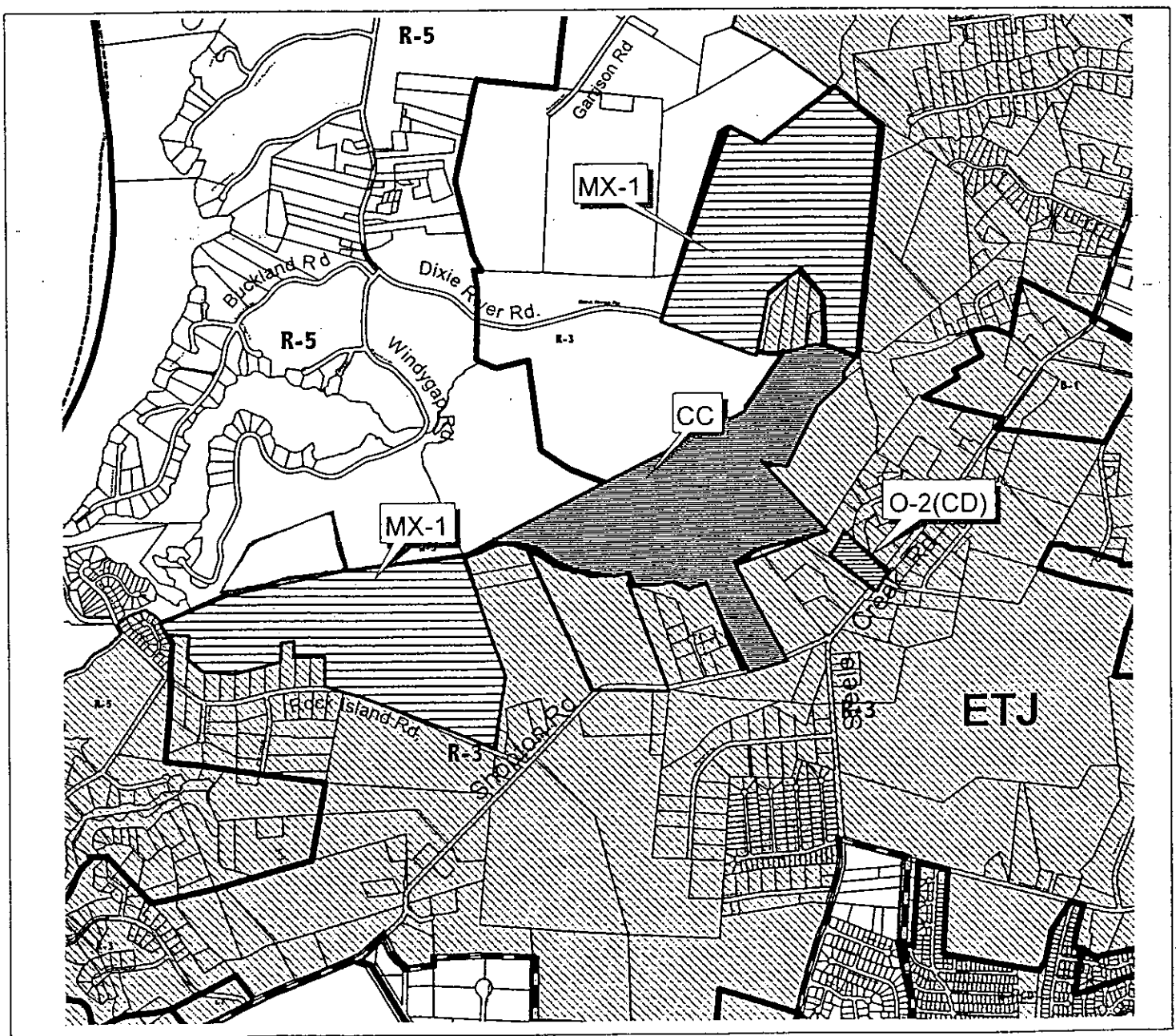
Petition #: 2001-30
Petitioner: Pappas Properties

Hearing Date: May 21, 2001


Zoning Classification (Existing): R-3 and R-5

Zoning Classification (Requested): O-2(CD), BP, MX-1, CC

Acresage & Location Approximately 433 acres located north of Shopton Road, west of I-485 and east of Windygap Road.



Zoning Map #(s); 128, 129, 131, 132



Petition #: 2001-30

Petitioner: Pappas Properties

Hearing Date: March 19, 2001

Zoning Classification (Existing): R-3


BP

Zoning Classification (Requested): _____

Acreage & Location Approximately 23.5 acres located on the north side of Dixie River Road, west of Steele Creek Road.



Zoning Map #(s);



1954

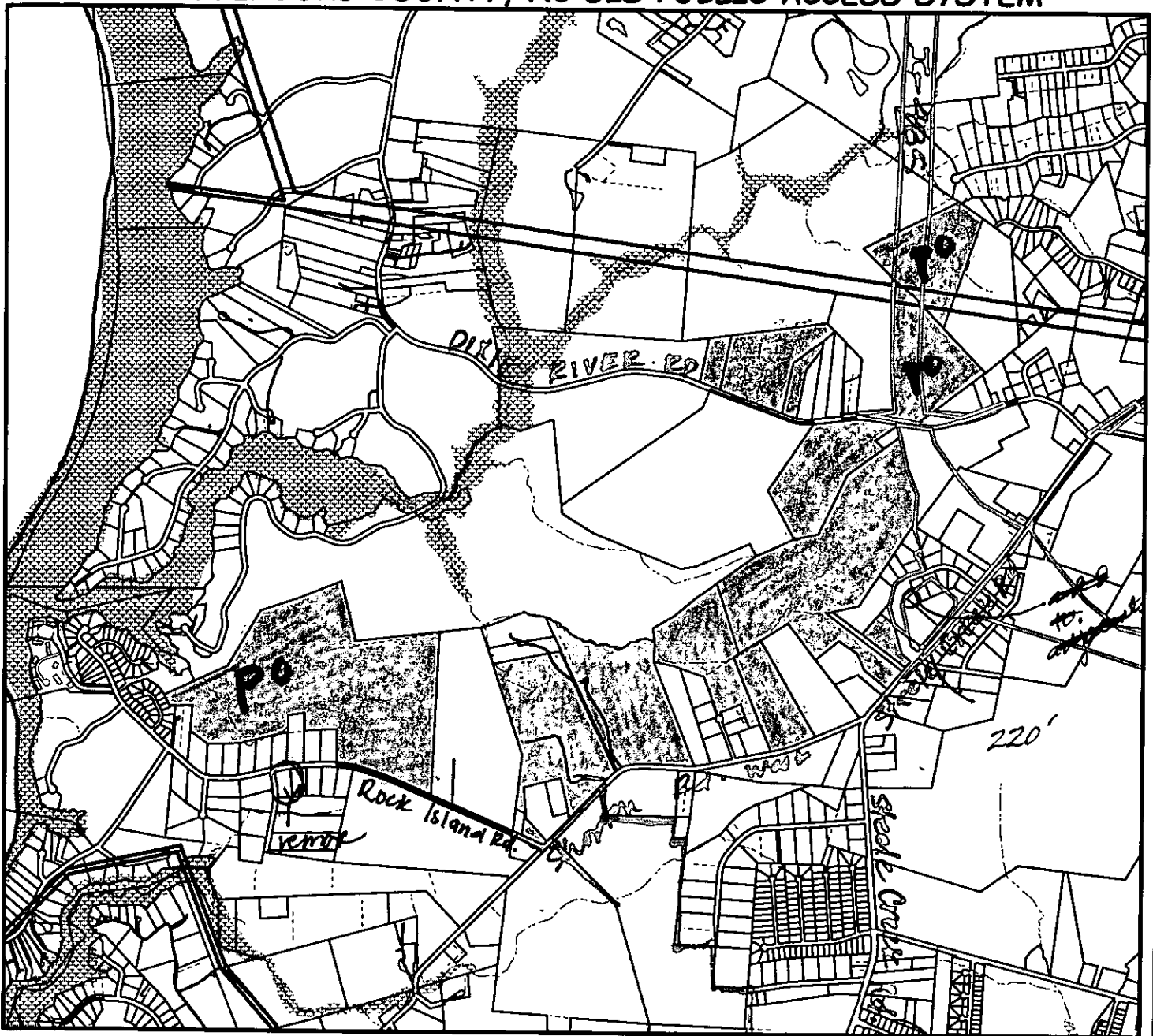
1954

1954

1954

Subject properties in ~~MECKLENBURG~~ CITY

MECKLENBURG COUNTY, NC GIS PUBLIC ACCESS SYSTEM



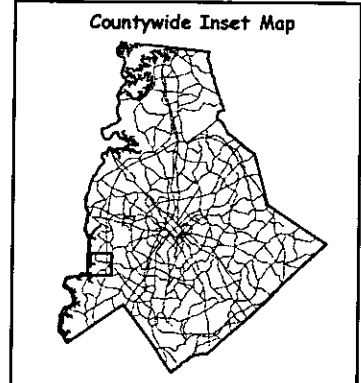

Tax Parcel-Id#s Selected: See Tax information Report for List of Parcel-Id#s

Tax Book & Page Selected: N/A

01-16-30

LEGEND

- River/Creek/Stream
- County Boundary
- FLOOD Corridor
- Access Easement Buffer
- 10 Foot
- 20 Foot
- 30 Foot
- 40 Foot
- 60 Foot
- FEMA 100 Year Floodplain
- 1-100 Yr Floodplain
- Waterway
- Critical Area I
- Critical Area II
- Critical Area III
- Critical Area IV
- Protected Area I
- Protected Area II
- Protected Area III
- National RCW
- Water Barriers
- Wetlands
- Charlotte
- Davidson
- Matthews
- Mint Hill
- Pineville
- The Parcels



Scale : 1 Inch = 2000 Feet

Map Created on Thursday, March 8, 2001 12:42 PM

This map is prepared for the inventory of real property within Mecklenburg County and is compiled from recorded deeds, plats, tax maps, surveys, planimetric maps, and other public records and data. Users of this map are hereby notified that the aforementioned public primary information sources should be consulted for verification. Mecklenburg County and its mapping contractors assume no legal responsibility for the information contained herein.

111

1-192

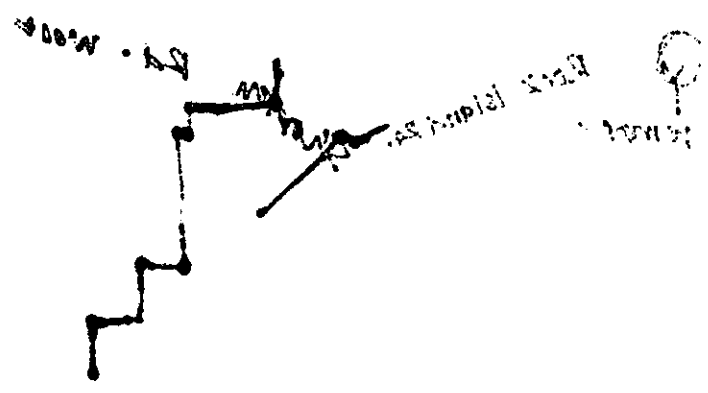
4

4

DIXIE STAR 22

St. Louis
Missouri
St. Louis
Missouri

St. Louis
Missouri



111

