




\* 0 0 B R E A K 0 0 \*



**ADVANCED  
IMAGING  
SYSTEMS**

www.aisimc.com

An Information  
Management Company

# City of Charlotte – Planning Dept. Scanning Rezoning Files

Petition # \_\_\_\_\_

## Document type:

- Applications
- Correspondence
- Department Comments
- Land Use Consistency
  - Mail Info
  - Mapping
  - Other
- Site Plans



\* 0 0 B R E A K 0 0 \*

Petition #: 2001-31

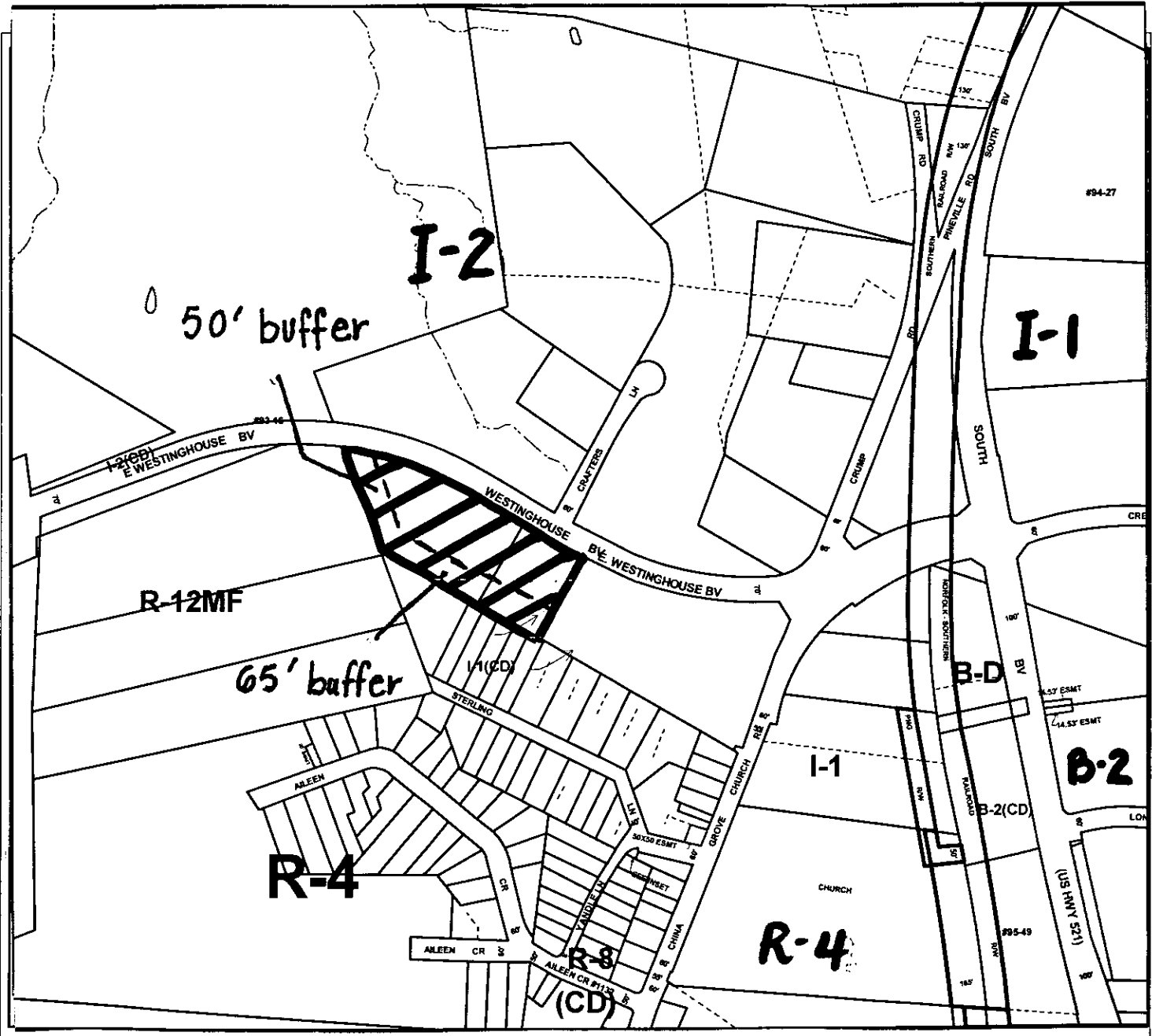
Petitioner: Adam Culp

Hearing Date: March 19, 2001


Zoning Classification (Existing): I-1 and I-1(CD)

Zoning Classification (Requested): I-1(CD) and I-1(CD) S.P.A.

Acreage & Location Approximately 4 acres located south of the intersection of E. Westinghouse Boulevard and Crafters Lane, west of South Boulevard.



Zoning Map #(s);



Petition #: 2001-31

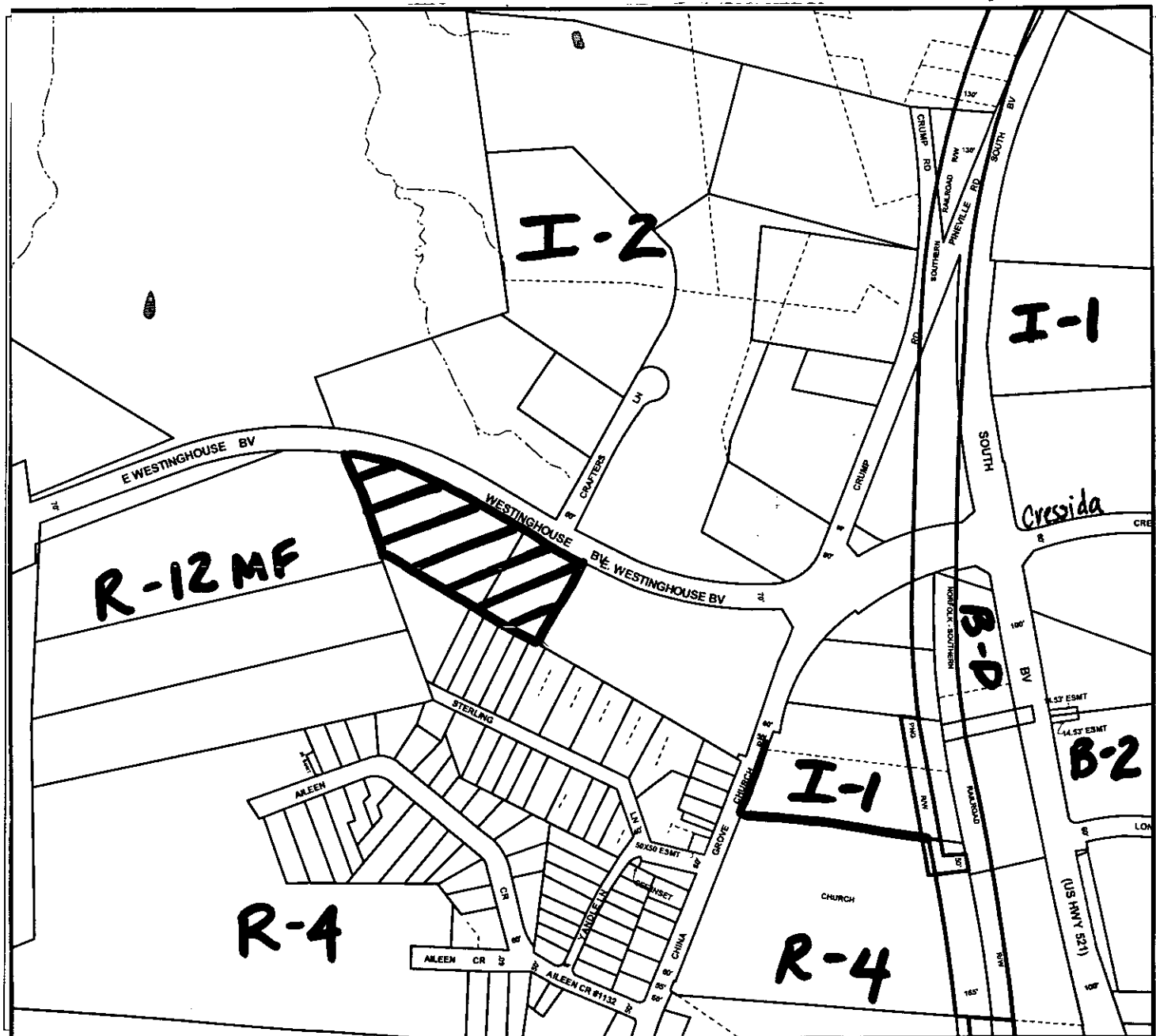
Petitioner: Adam Culp

Hearing Date: March 19, 2001

Zoning Classification (Existing): I-1 and I-1(CD)

Zoning Classification (Requested): B-2 (CD)

**Acreage & Location** Approximately 4 acres located south of the intersection of E. Westinghouse Boulevard and Crafters Lane, west of South Boulevard.



Zoning Map #(s); 157

