




* 0 0 B R E A K 0 0 *



**ADVANCED
IMAGING
SYSTEMS**

www.aisimc.com

An Information
Management Company

City of Charlotte – Planning Dept. Scanning Rezoning Files

Petition # _____

Document type:

- Applications
- Correspondence
- Department Comments
- Land Use Consistency
 - Mail Info
 - Mapping
 - Other
- Site Plans



* 0 0 B R E A K 0 0 *

Petition #: 2001-32

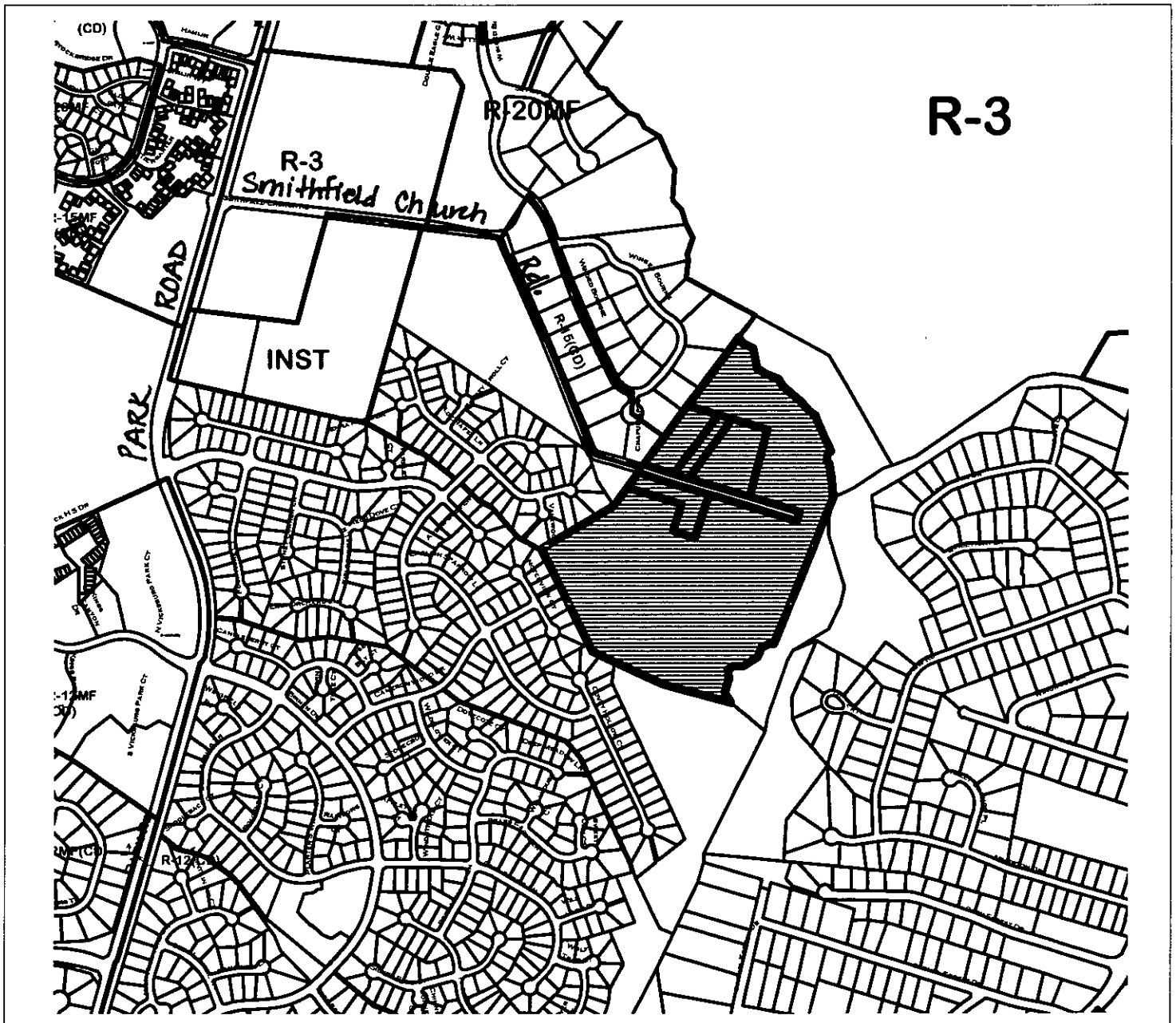
Petitioner: Robert C. Rhein Interests, Inc.

Hearing Date: March 19, 2001


Zoning Classification (Existing): R-3

Zoning Classification (Requested): MX-1

Acres & Location Approximately 63 acres located at the end of Smithfield Church Road, east of Park Road and south of Gleneagles Road.



Zoning Map #(s):



Petition #: 2001-32

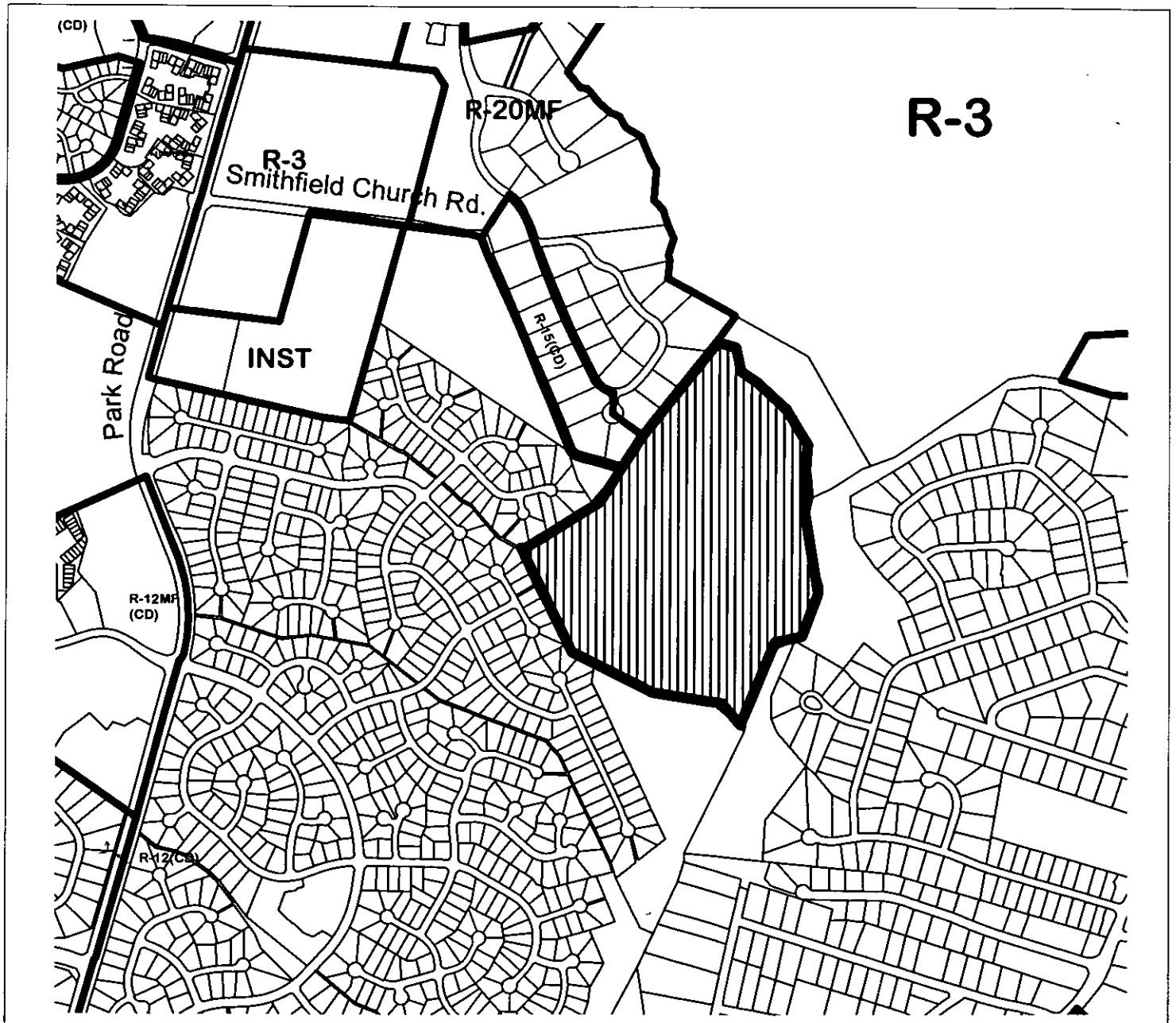
Petitioner: Robert C. Rhein Interests, Inc.

Hearing Date: March 19, 2001

Zoning Classification (Existing): R-3

Zoning Classification (Requested): MX-1

Acreage & Location Approximately 63 acres located at the end of Smithfield Church Road, east of Park Road and south of Gleneagles Road.



Zoning Map #(s);

