



\* 0 0 B R E A K 0 0 \*



ADVANCED  
IMAGING  
SYSTEMS

www.aisimc.com

An Information  
Management Company

# City of Charlotte – Planning Dept. Scanning Rezoning Files

Petition # \_\_\_\_\_

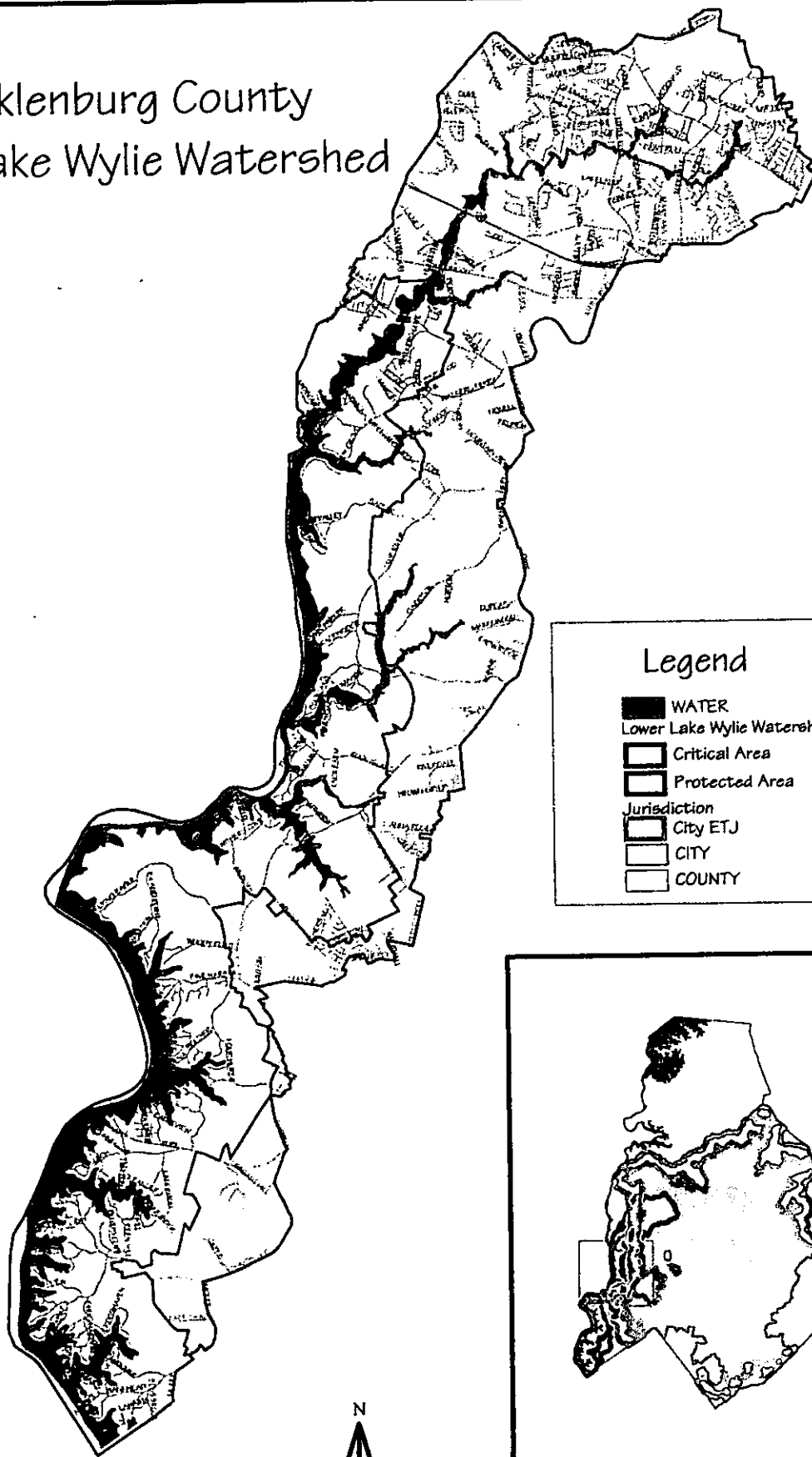
## Document type:

- Applications
- Correspondence
- Department Comments
- Land Use Consistency
  - Mail Info
  - Mapping
  - Other
- Site Plans



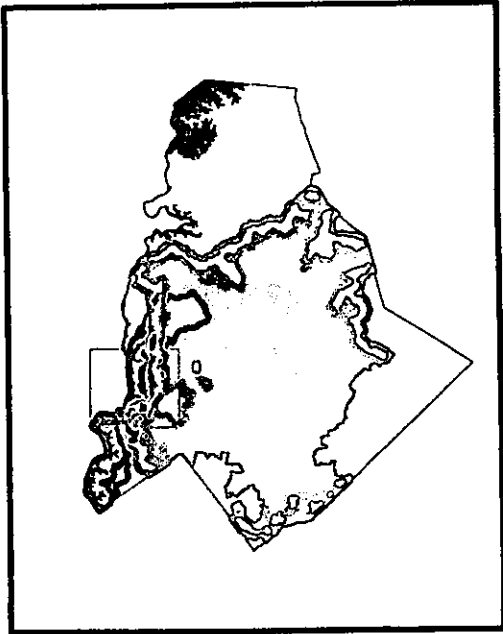
\* 0 0 B R E A K 0 0 \*

# Mecklenburg County Lower Lake Wylie Watershed



**Legend**

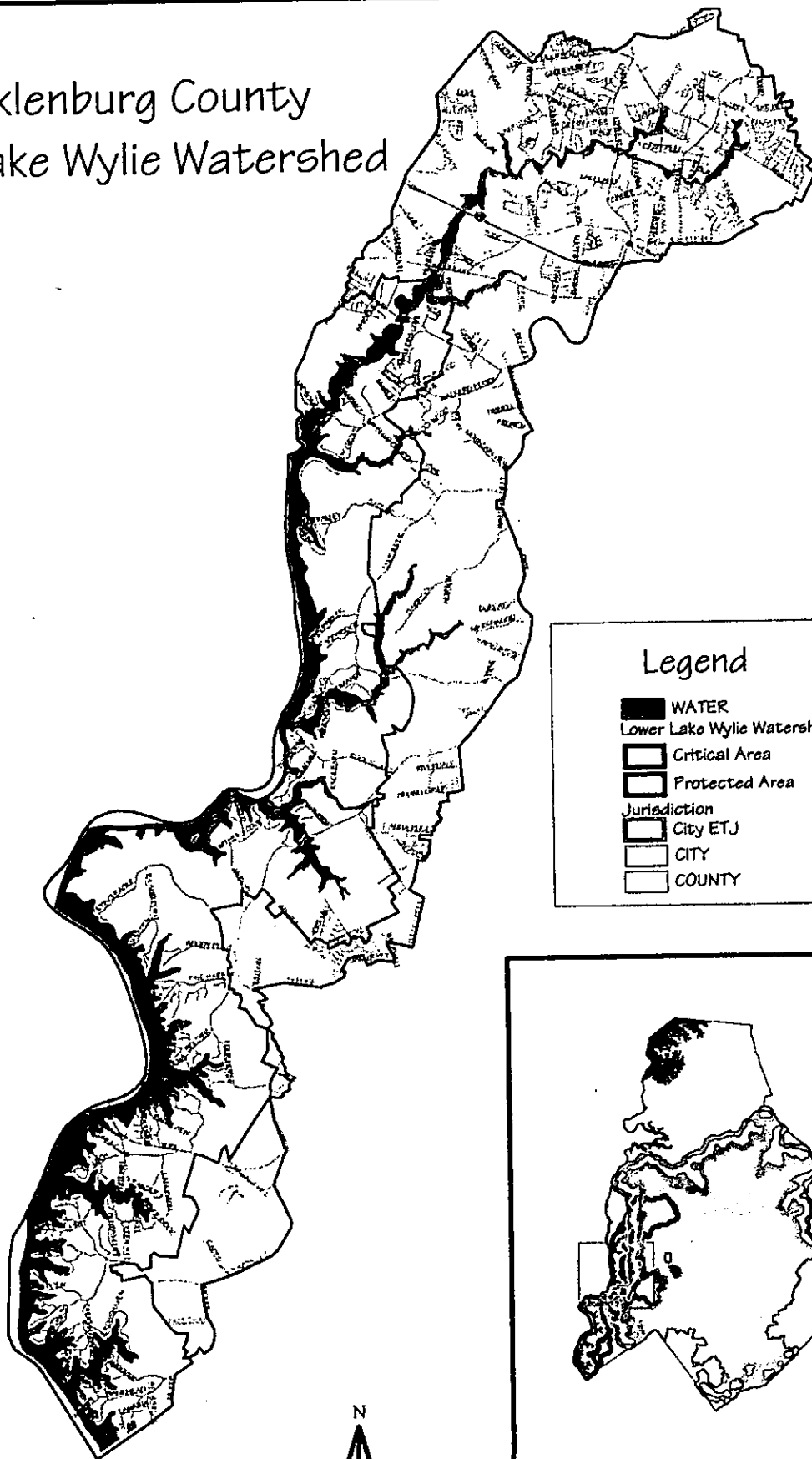
- WATER
- Lower Lake Wylie Watershed
- Critical Area
- Protected Area
- Jurisdiction
  - City ETJ
  - CITY
  - COUNTY



0.5 0 0.5 1 1.5 Miles



# Mecklenburg County Lower Lake Wylie Watershed



**Legend**

- WATER
- Lower Lake Wylie Watershed
- Critical Area
- Protected Area
- Jurisdiction
  - City ETJ
  - CITY
  - COUNTY

0.5 0 0.5 1 1.5 Miles

