




\* 0 0 B R E A K 0 0 \*



**ADVANCED  
IMAGING  
SYSTEMS**

www.aisimc.com

An Information  
Management Company

# City of Charlotte – Planning Dept. Scanning Rezoning Files

Petition # \_\_\_\_\_

## Document type:

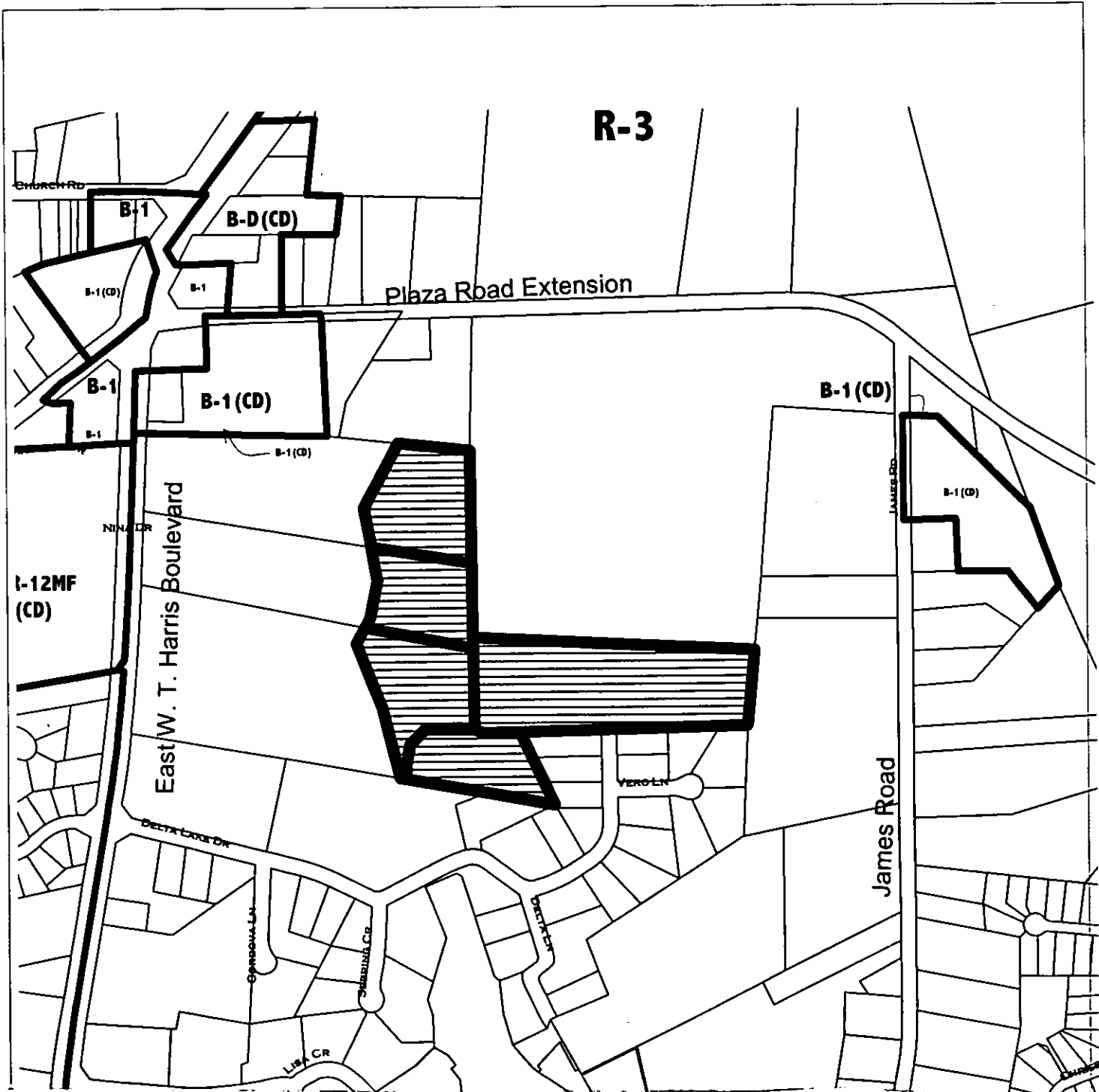
- Applications
- Correspondence
- Department Comments
- Land Use Consistency
  - Mail Info
  - Mapping
  - Other
- Site Plans



\* 0 0 B R E A K 0 0 \*

**Petition #:** 2001-92  
**Petitioner:** Reed Enterprises of Charlotte, Inc.  
**Hearing Date:** September 17, 2001  
**Zoning Classification (Existing):** R-3  
**Zoning Classification (Requested):** R-4(CD)

**Acreeage & Location** Approximately 21.5 acres located south of Plaza Road Extension, east of East W. T. Harris Boulevard and west of James Road.



**Zoning Map #(s);** 91

**Petition #:** 2001-92

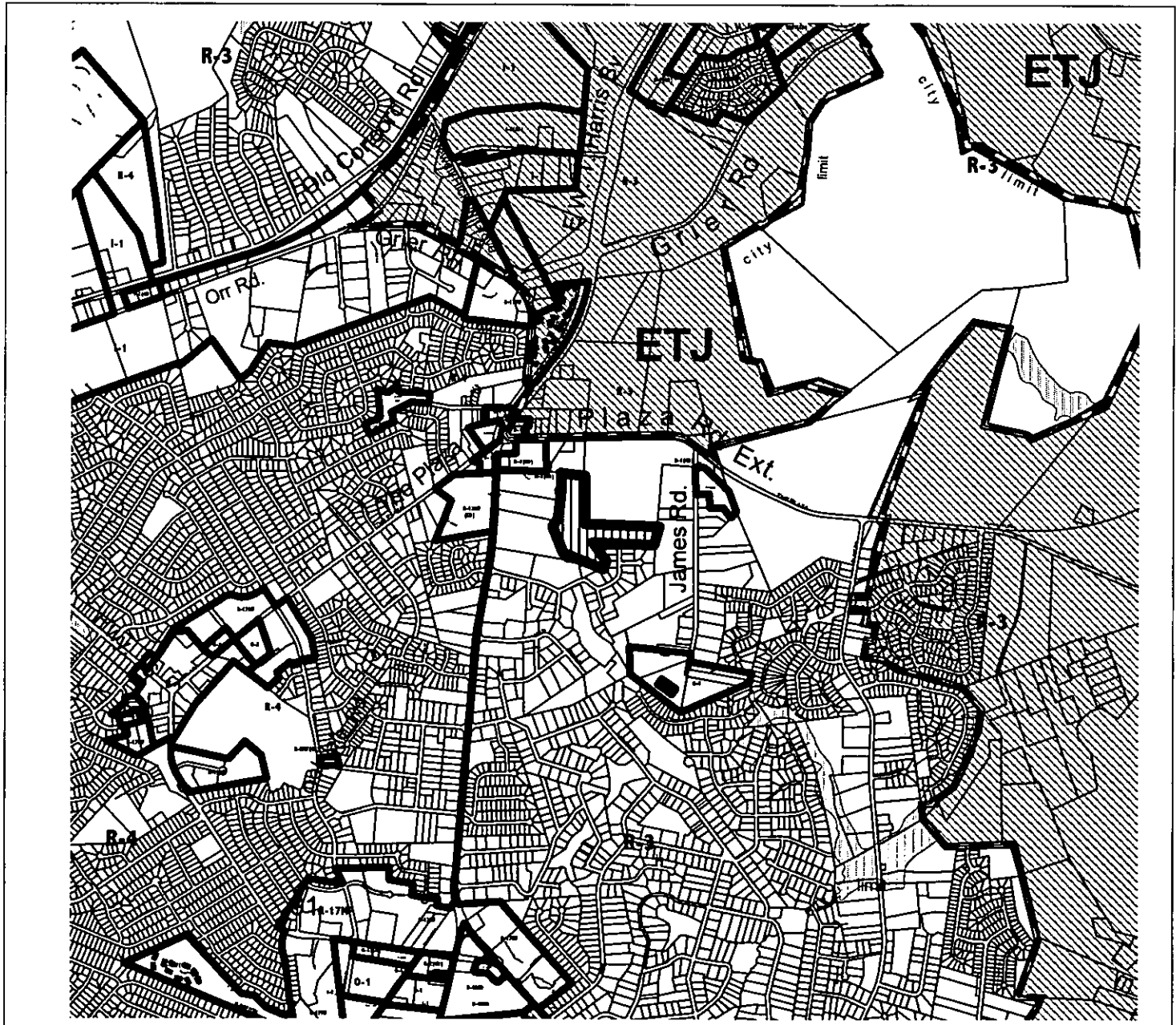
**Petitioner:** Reed Enterprises of Charlotte, Inc.

**Hearing Date:** July 16, 2001

**Zoning Classification (Existing):** R-3

**Zoning Classification (Requested):** R-4

**Acreage & Location** Approximately 21.6 acres located south of The Plaza Road Extension, east of E. W. T. Harris Boulevard.



**Zoning Map #(s):**

91

