



\* 0 0 B R E A K 0 0 \*



**ADVANCED  
IMAGING  
SYSTEMS**

www.aisimc.com

An Information  
Management Company

# City of Charlotte – Planning Dept. Scanning Rezoning Files

Petition # \_\_\_\_\_

## Document type:

- Applications
- Correspondence
- Department Comments
- Land Use Consistency
  - Mail Info
  - Mapping
  - Other
- Site Plans



\* 0 0 B R E A K 0 0 \*

Petition #: 2001-96

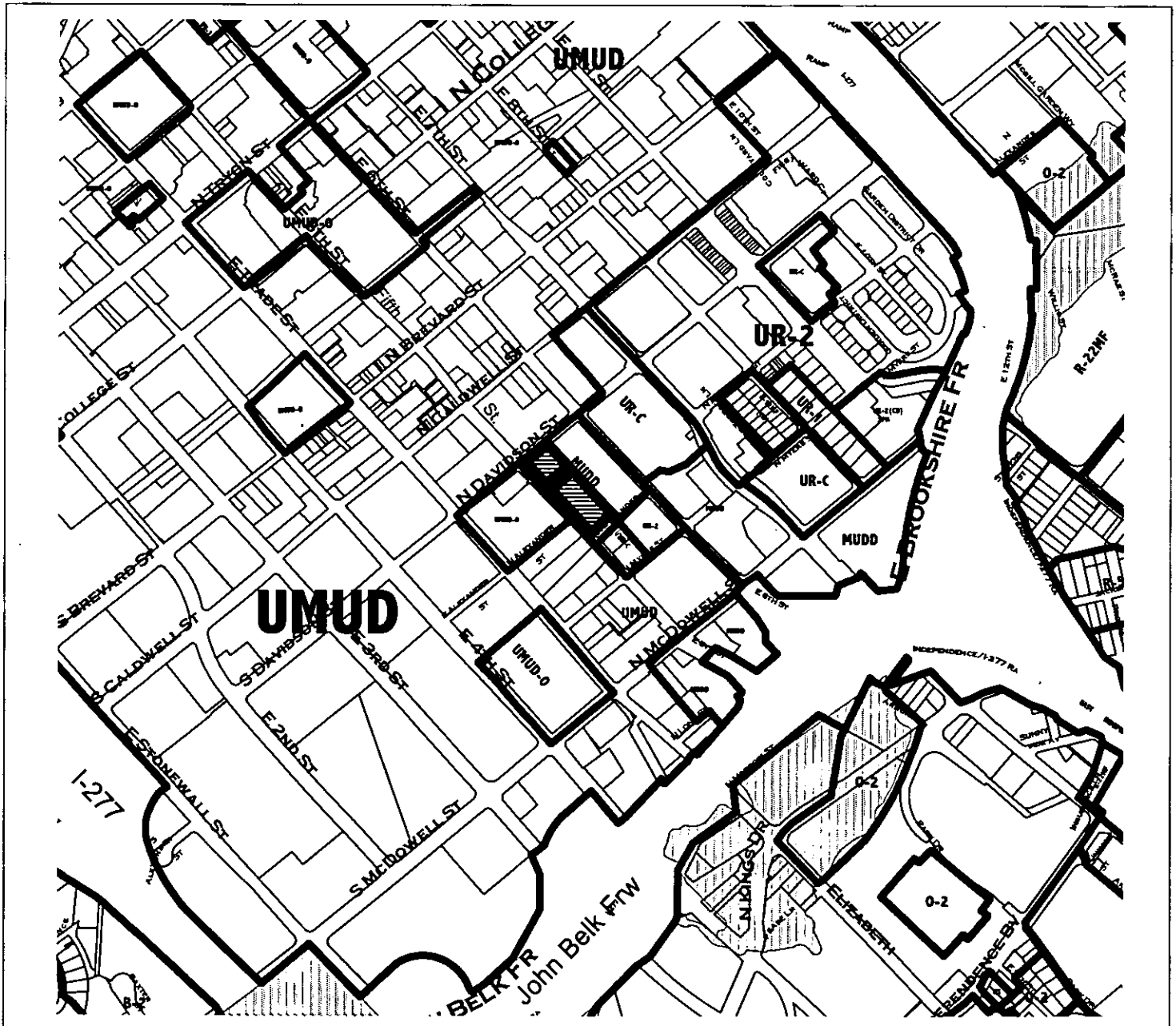
Petitioner: City of Charlotte

Hearing Date: July 16, 2001  
MUDD

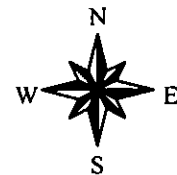
Zoning Classification (Existing):

Zoning Classification (Requested): MUDD-O

**Acreage & Location** Approximately 1.77 acres located on the northeast corner of North Davidson Street and East Fifth Street.



Zoning Map #(s); 102



Petition #: 2001-96

Petitioner: City of Charlotte

Hearing Date: July 16, 2001


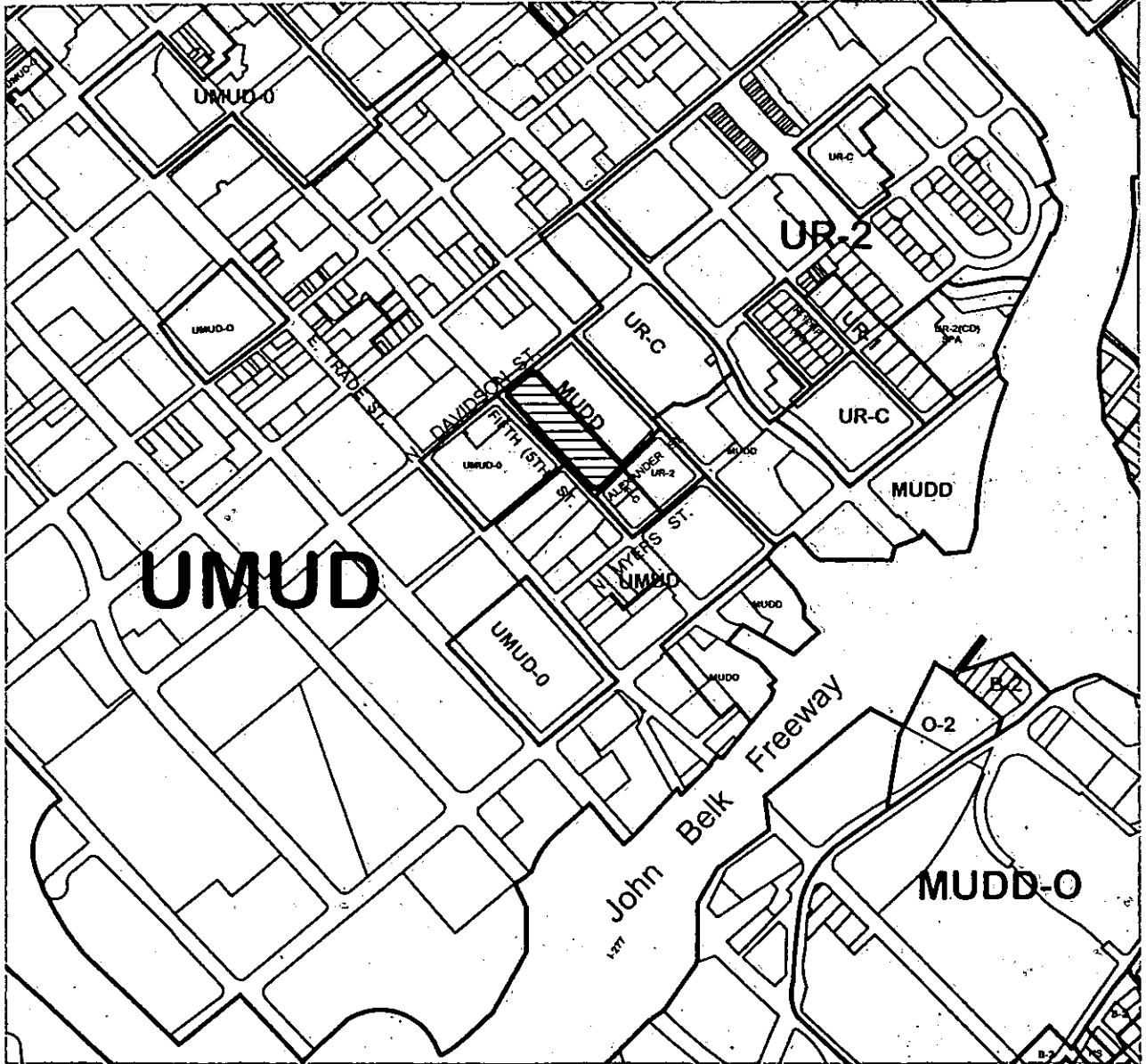
MUDD

Zoning Classification (Existing):

MUDD-O

Zoning Classification (Requested):

Acreeage & Location Approximately 1.77 acres located on the northeast corner of North Davidson Street and East Fifth Street.



Zoning Map #(s);

102