




* 0 0 B R E A K 0 0 *



**ADVANCED
IMAGING
SYSTEMS**

www.aisimc.com

An Information
Management Company

City of Charlotte – Planning Dept. Scanning Rezoning Files

Petition # _____

Document type:

- Applications
- Correspondence
- Department Comments
- Land Use Consistency
 - Mail Info
 - Mapping
 - Other
- Site Plans



* 0 0 B R E A K 0 0 *

Petition #: **2001-100**


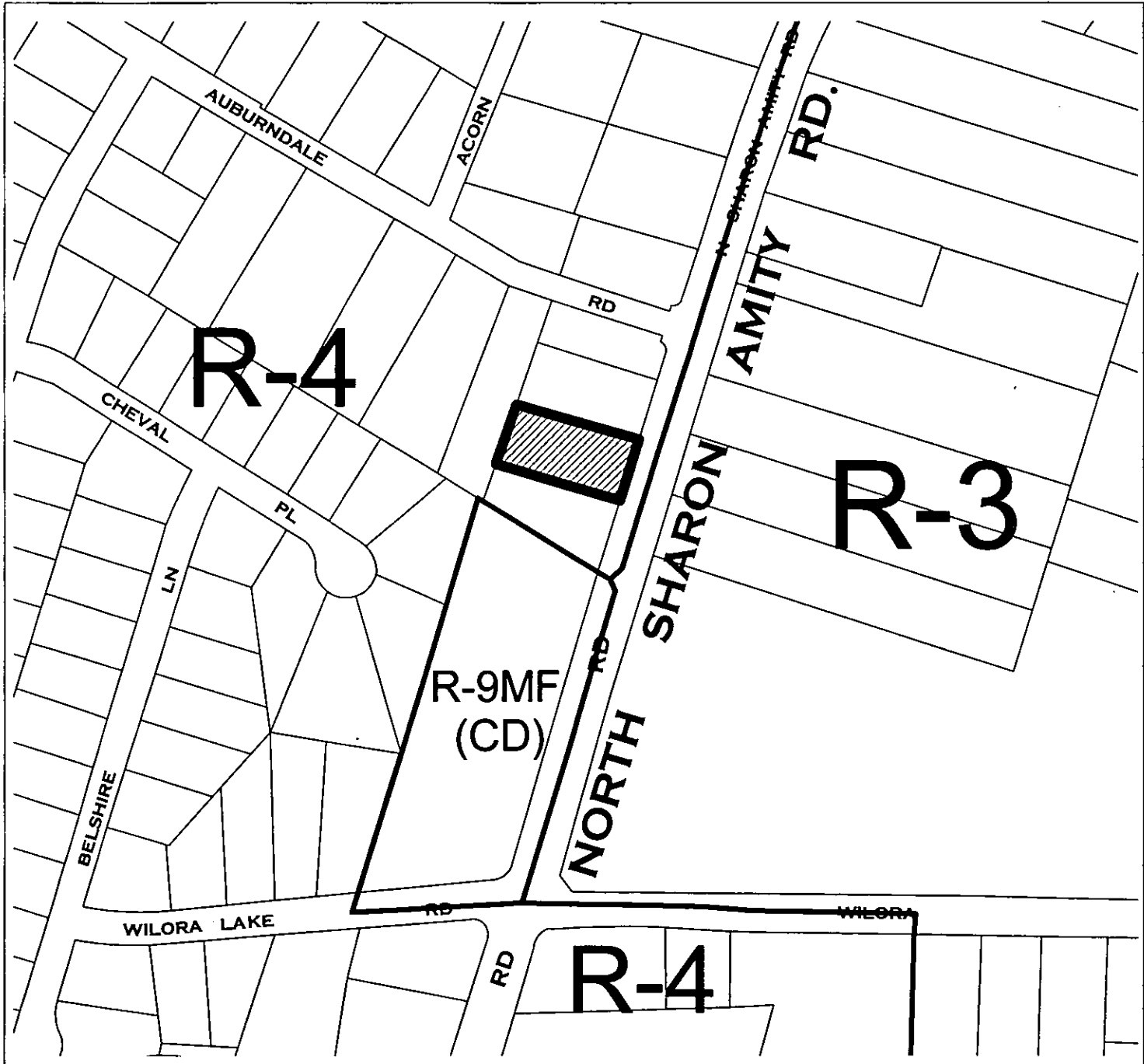
Petitioner: Tameka Hill-Monroe

Hearing Date: September 17, 2001

Zoning Classification (Existing): R-4

Zoning Classification (Requested): R-8MF(CD)

Acresage & Location Approximately .068 acres on the west side of North Sharon Amity Road, north of Wilora Lake Road.



Zoning Map #(s); **100**

Map Legend

	ETJ		Floodplain/shp
	Almsite/shp		County Line
	Watershed		City Limits(arc)
	Historic District		