



\* 0 0 B R E A K 0 0 \*



**ADVANCED  
IMAGING  
SYSTEMS**

www.aisimc.com

An Information  
Management Company

# City of Charlotte – Planning Dept. Scanning Rezoning Files

Petition # \_\_\_\_\_

## Document type:

- Applications
- Correspondence
- Department Comments
- Land Use Consistency
  - Mail Info
  - Mapping
  - Other
- Site Plans



\* 0 0 B R E A K 0 0 \*

Petition #: **2001-133**

Petitioner: City Council of City of Charlotte

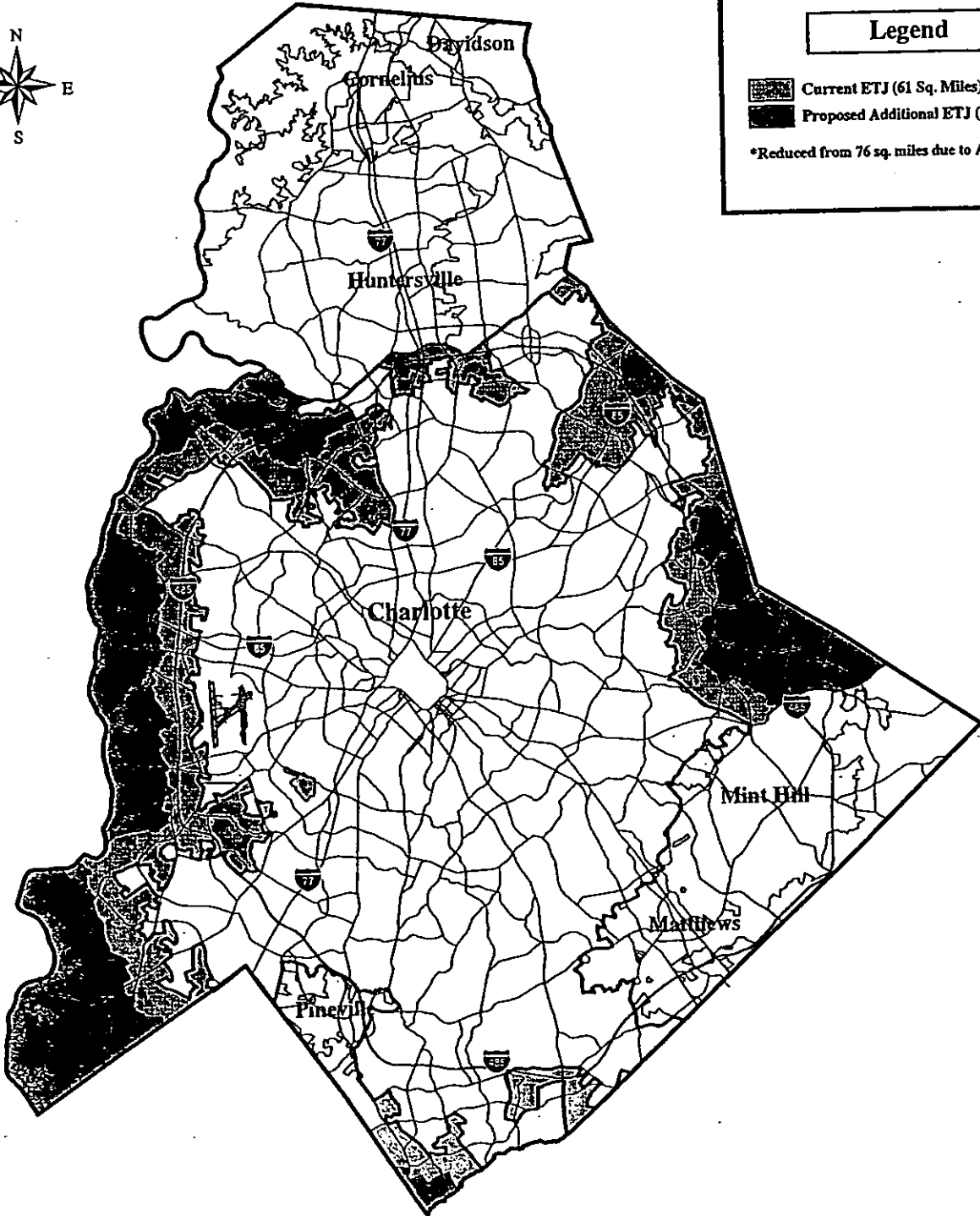
Hearing Date: October 17, 2001


Zoning Classification (Existing): See County Zoning Maps  
Initial City Zoning



Zoning Classification (Requested): \_\_\_\_\_

Acreeage & Location Approximately 61 square miles outside the corporate limits of the City of Charlotte, to extend the coverage of the City of Charlotte Zoning Ordinance outside the corporate limits to certain extraterritorial area and establish initial city zoning classification for properties in the ETJ area.

# City of Charlotte Extra-Territorial Jurisdiction



**Legend** 

-  Current ETJ (61 Sq. Miles) \*
-  Proposed Additional ETJ (61 Sq. Miles)

\*Reduced from 76 sq. miles due to Annexation