



* 0 0 B R E A K 0 0 *



**ADVANCED
IMAGING
SYSTEMS**

www.aisimc.com

An Information
Management Company

City of Charlotte – Planning Dept. Scanning Rezoning Files

Petition # _____

Document type:

- Applications
- Correspondence
- Department Comments
- Land Use Consistency
 - Mail Info
 - Mapping
 - Other
- Site Plans



* 0 0 B R E A K 0 0 *

Petttion #: **2002-88**

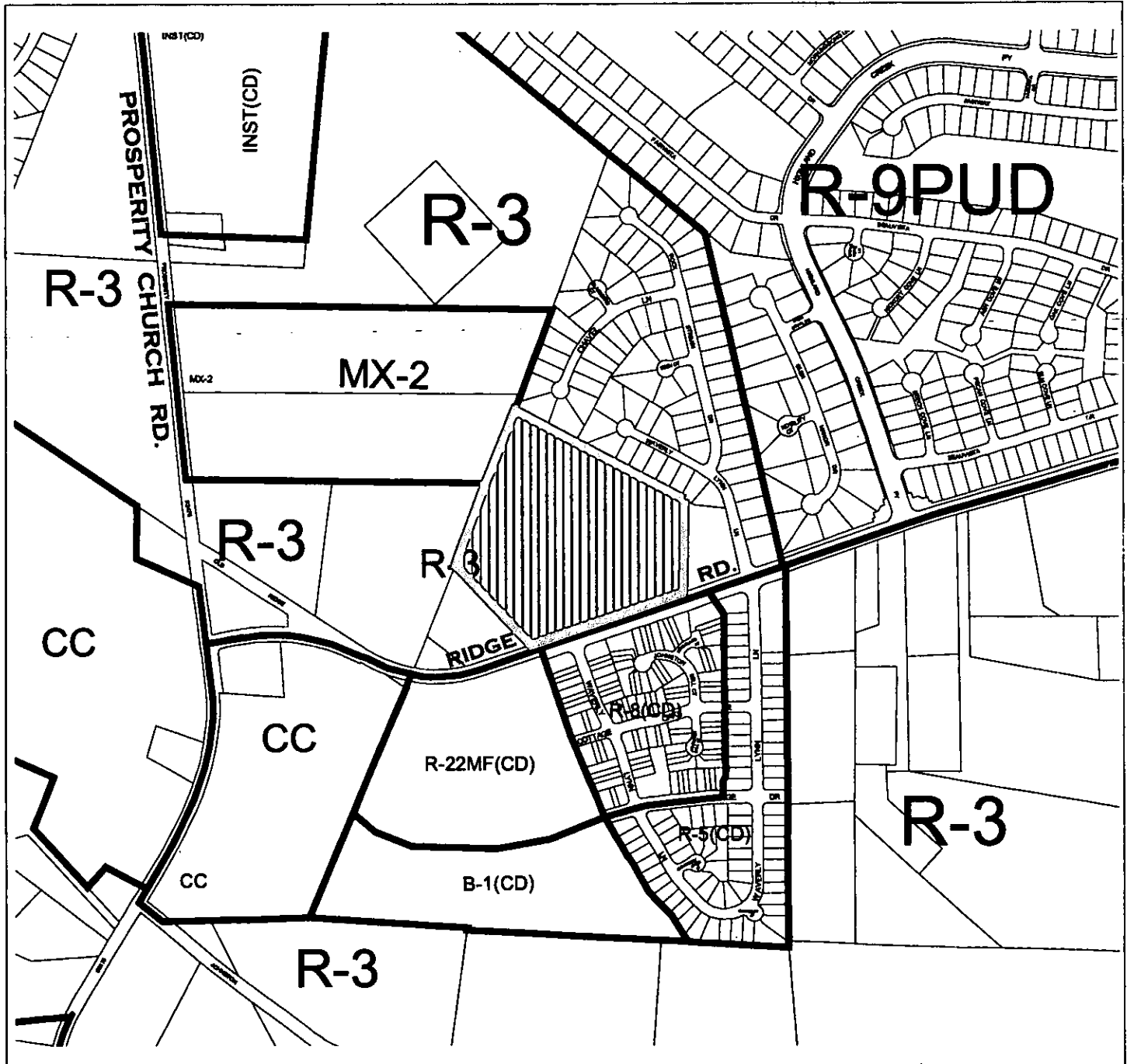
Pettitioner: **Charles and Mary Fesperman**

Hearing Date: **July 15, 2002**

Zoning Classification (Existing): **R-3**

Zoning Classification (Requested): **MX-2**

Acreeage & Location **Approximately 17.2 acres located on the north side of Ridge Road, east of Prosperity Church Road and west of Highland Creek Parkway.**

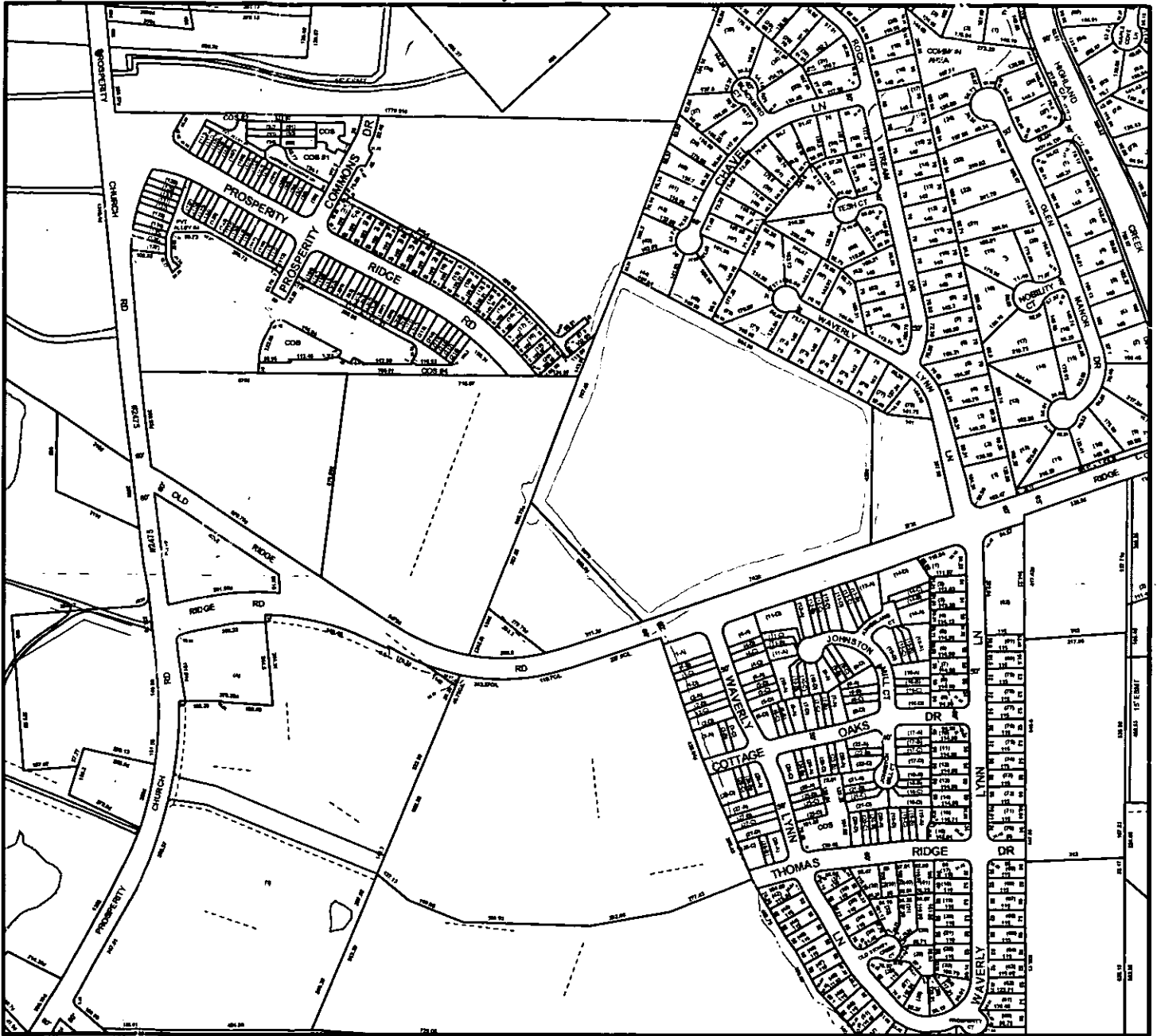


Zoning Map #(s); **39**

Map Legend

	ETJ		Plat/Platship
	Alotmentship		County Line
	Waterline		City Limit/Janq
	Historic District		

MECKLENBURG COUNTY, NC GIS PUBLIC ACCESS SYSTEM



Tax Parcel-Id#s Selected: See Tax Information Report for List of Parcel-Id#s

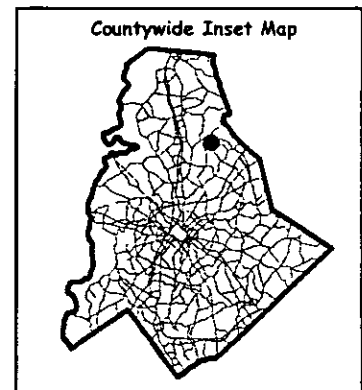
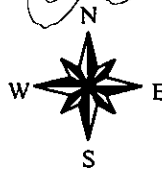
Tax Book & Page Selected: N/A

LEGEND

- County Boundary
- Rivers/Creeks/Streams
- Railroad ROW
- Water Bodies



12/03



Scale : 1 Inch = 500 Feet

Map Created on Wednesday, October 9, 2002 02:22 PM

This map is prepared for the inventory of real property within Mecklenburg County and is compiled from recorded deeds, plats, tax maps, surveys, planimetric maps, and other public records and data. Users of this map are hereby notified that the aforementioned public primary information sources should be consulted for verification. Mecklenburg County and its mapping contractors assume no legal responsibility for the information contained herein.