



* 0 0 B R E A K 0 0 *



**ADVANCED
IMAGING
SYSTEMS**

An Information
Management Company

www.aisimc.com

City of Charlotte – Planning Dept. Scanning Rezoning Files

Petition # _____

Document type:

- Applications
- Correspondence
- Department Comments
- Land Use Consistency
 - Mail Info
 - Mapping
 - Other
- Site Plans



* 0 0 B R E A K 0 0 *

Petition #: 2002-124

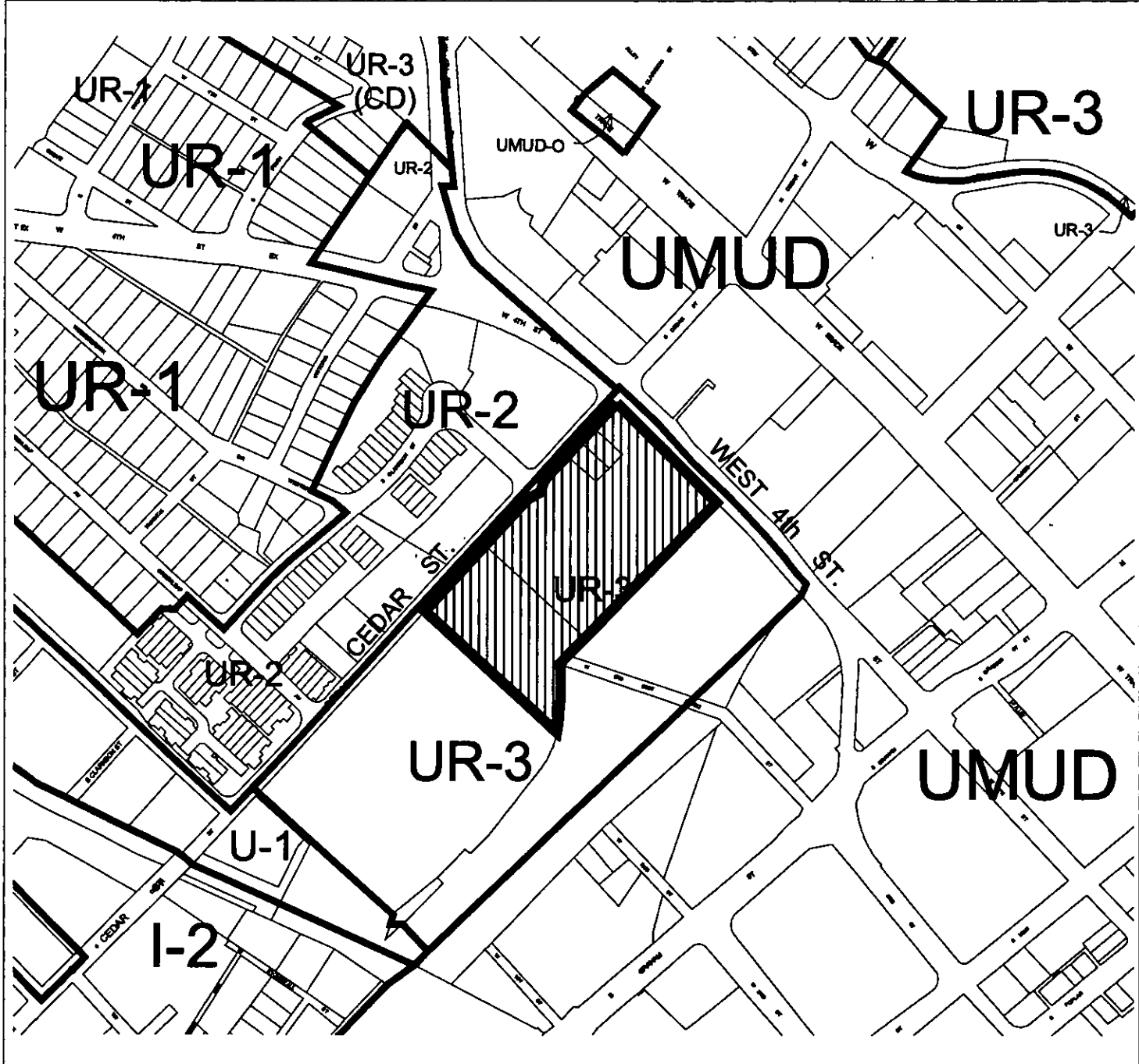
Petitioner: City of Charlotte

Hearing Date: November 18, 2002

Zoning Classification (Existing): UR-3








Zoning Classification (Requested): MUDD

Acreeage & Location Approximately 5.83 located at the southeast corner of West Fourth Street and South Cedar Street



Zoning Map #(s): 102

Map Legend

	ETU		Floodplain/Map
	Altitude/Map		County Line
	Watershed		City Limit/Map
	Historic District		