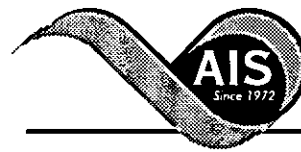




* 0 0 B R E A K 0 0 *



**ADVANCED
IMAGING
SYSTEMS**

An Information
Management Company

www.aisimc.com

City of Charlotte – Planning Dept. Scanning Rezoning Files

Petition # _____

Document type:

- Applications
- Correspondence
- Department Comments
- Land Use Consistency
 - Mail Info
 - Mapping
 - Other
- Site Plans



* 0 0 B R E A K 0 0 *

MECKLENBURG COUNTY, NC GIS PUBLIC ACCESS SYSTEM



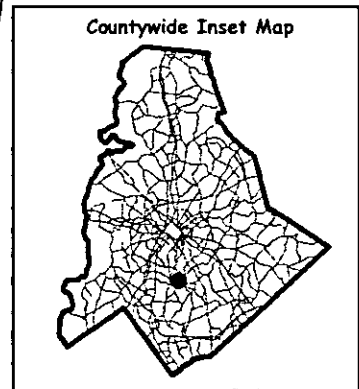
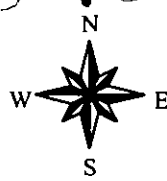
Tax Parcel-Id#s Selected: See Tax Information Report for List of Parcel-Id#s

Tax Book & Page Selected: N/A

02-129

LEGEND

- County Boundary
- Rivers/Creeks/Streams
- Railroad ROW
- Water Bodies



Scale : 1 Inch = 600 Feet
Map Created on Thursday, November 21, 2002 02:16 PM

This map is prepared for the inventory of real property within Mecklenburg County and is compiled from recorded deeds, plats, tax maps, surveys, planimetric maps, and other public records and data. Users of this map are hereby notified that the aforementioned public primary information sources should be consulted for verification. Mecklenburg County and its mapping contractors assume no legal responsibility for the information contained herein.

Zone	ODzone_area
106	0.492670
108	0.505347
109	0.900398
110	0.520117
111	0.505864
113	0.964893
114	1.140955
115	0.501638
118	1.177121
130	0.622569

02129

Petition #: 2002-129

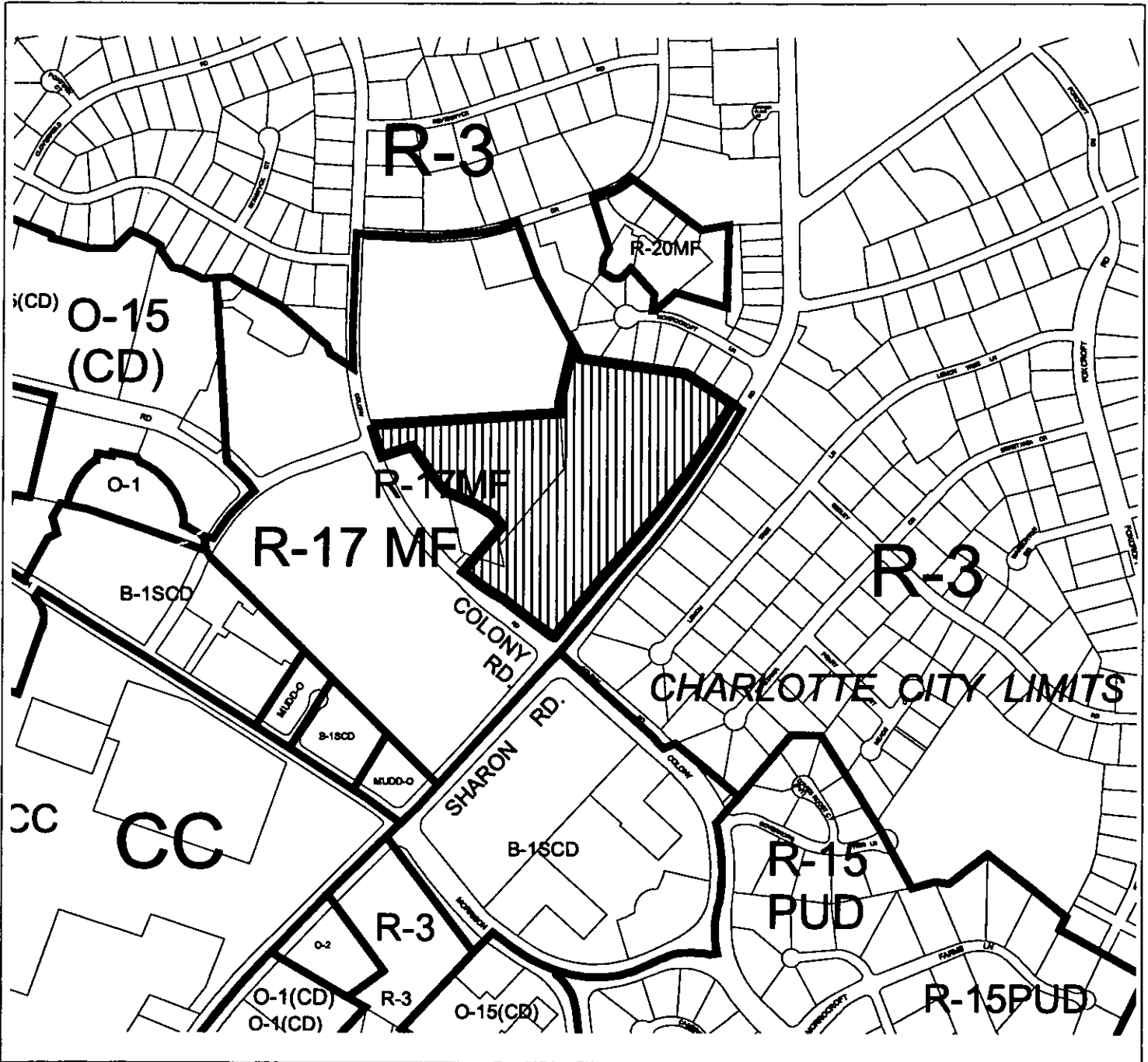
Petitioner: Grubb Properties, Inc.

Hearing Date: November 18, 2002

Zoning Classification (Existing): R-17 MF

Zoning Classification (Requested): MUDD-O

Acresage & Location Approximately 23 acres located on the northeast corner of Colony Road and Sharon Road



Zoning Map #(s);

135

Map Legend

	ETU		Floodplain
	Arterial		County Line
	Waterway		City Limits
	Historic District		