

Petition #: **2003-74**

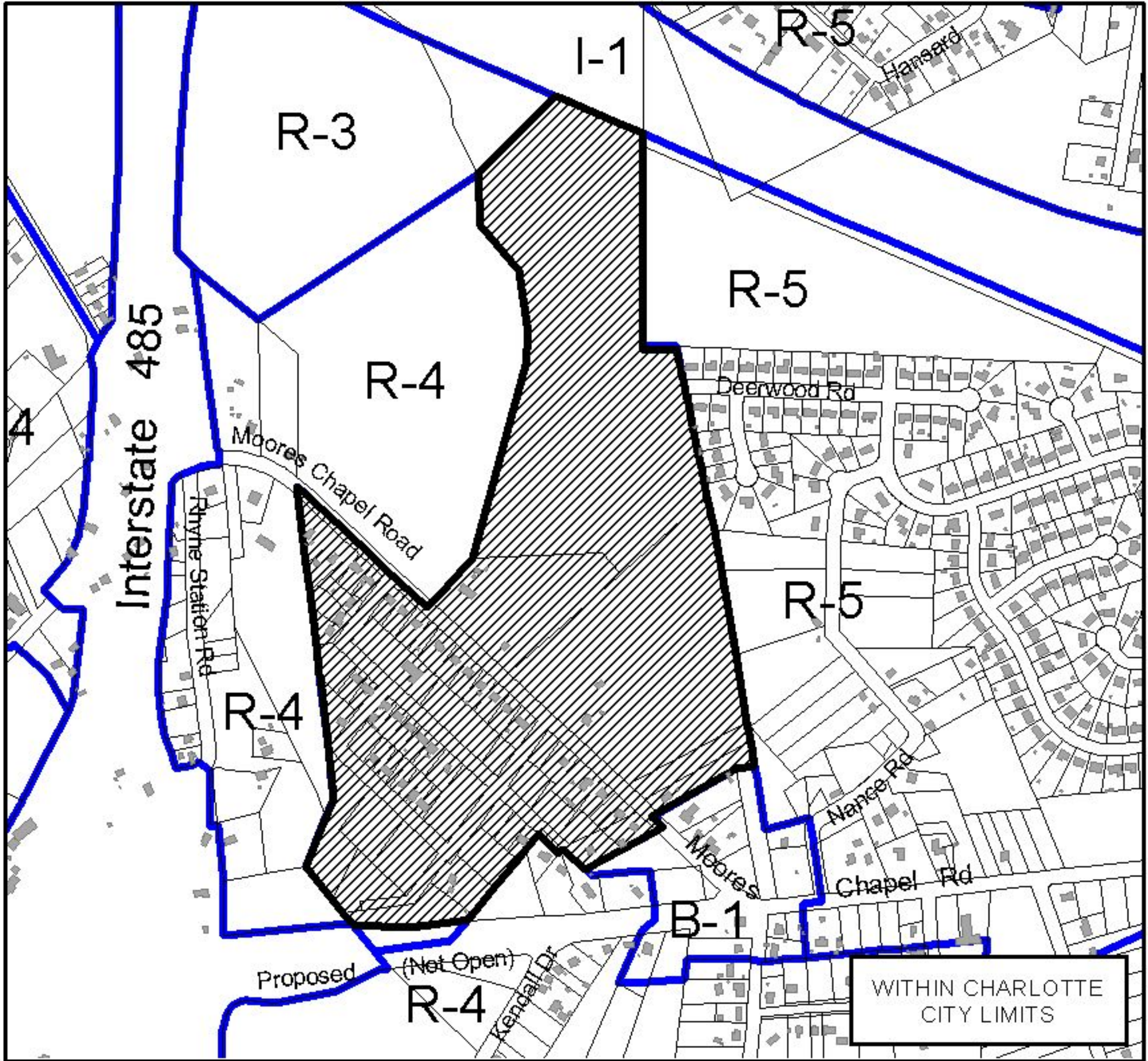
Hearing Date: July 21, 2003

Petitioner: The Charlotte-Mecklenburg Planning Commission

Zoning Classification (Existing): R-17MF
(Multi-family Residential, up to 17 dwelling units per acre)

Zoning Classification (Requested): R-5
(Single-family Residential, up to 5 dwelling units per acre)






Acres & Location : Approximately 81.54 acres located east of Interstate 485 and north of Moores Chapel Road



Zoning Map #(s); **66, 82**

Map Produced by the
Charlotte-Mecklenburg Planning Commission
5-01-2003



-  Existing Parcel Boundaries
-  Requested R-5 from R-17MF
-  Existing Zoning Boundaries
-  Existing Building Footprints
-  Charlotte City Limits