




\* 0 0 B R E A K 0 0 \*



**ADVANCED  
IMAGING  
SYSTEMS**

An Information  
Management Company

www.aisimc.com

# City of Charlotte – Planning Dept. Scanning Rezoning Files

Petition # \_\_\_\_\_

## Document type:

- Applications
- Correspondence
- Department Comments
- Land Use Consistency
  - Mail Info
  - Mapping
  - Other
- Site Plans



\* 0 0 B R E A K 0 0 \*

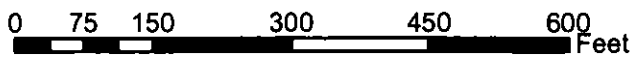
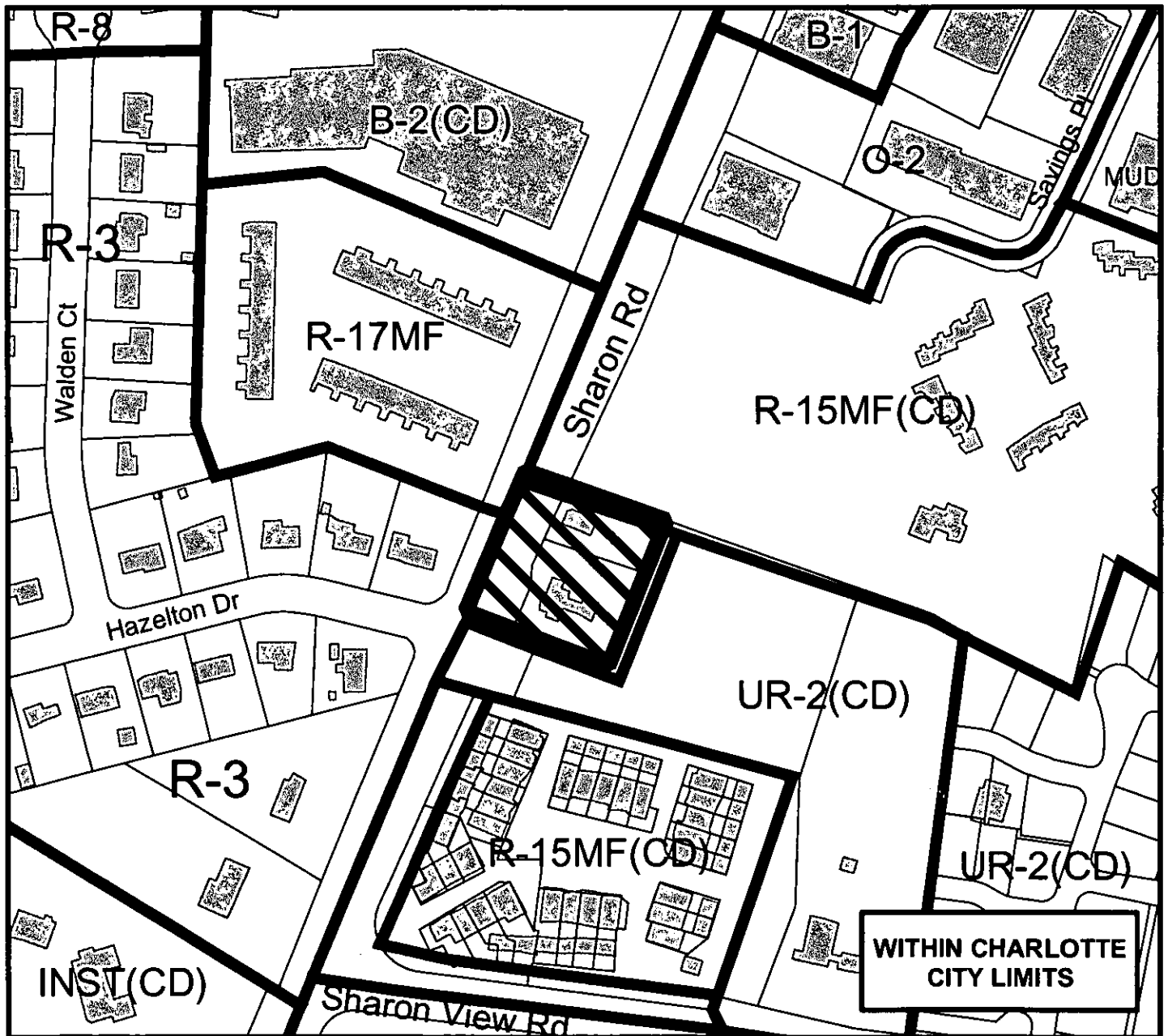
Petition #: **2004-094**

Petitioner: Mr. Claude Long

Zoning Classification (Existing): R-3  
(Single-family Residential, up to 3 dwelling units per acre)

Zoning Classification (Requested): MUDD(CD)  
(Mixed-Use Development District, Conditional)

Acreeage & Location : Approximately .66 acres located east of Sharon Road north of Hazelton Drive



Zoning Map #(s) **135, 147**

Map Produced by the  
Charlotte-Mecklenburg Planning Commission  
08-02-2004

