




\* 0 0 B R E A K 0 0 \*



**ADVANCED  
IMAGING  
SYSTEMS**

www.aisimc.com

An Information  
Management Company

# City of Charlotte – Planning Dept. Scanning Rezoning Files

Petition # \_\_\_\_\_

## Document type:

- Applications
- Correspondence
- Department Comments
- Land Use Consistency
  - Mail Info
  - Mapping
  - Other
- Site Plans



\* 0 0 B R E A K 0 0 \*


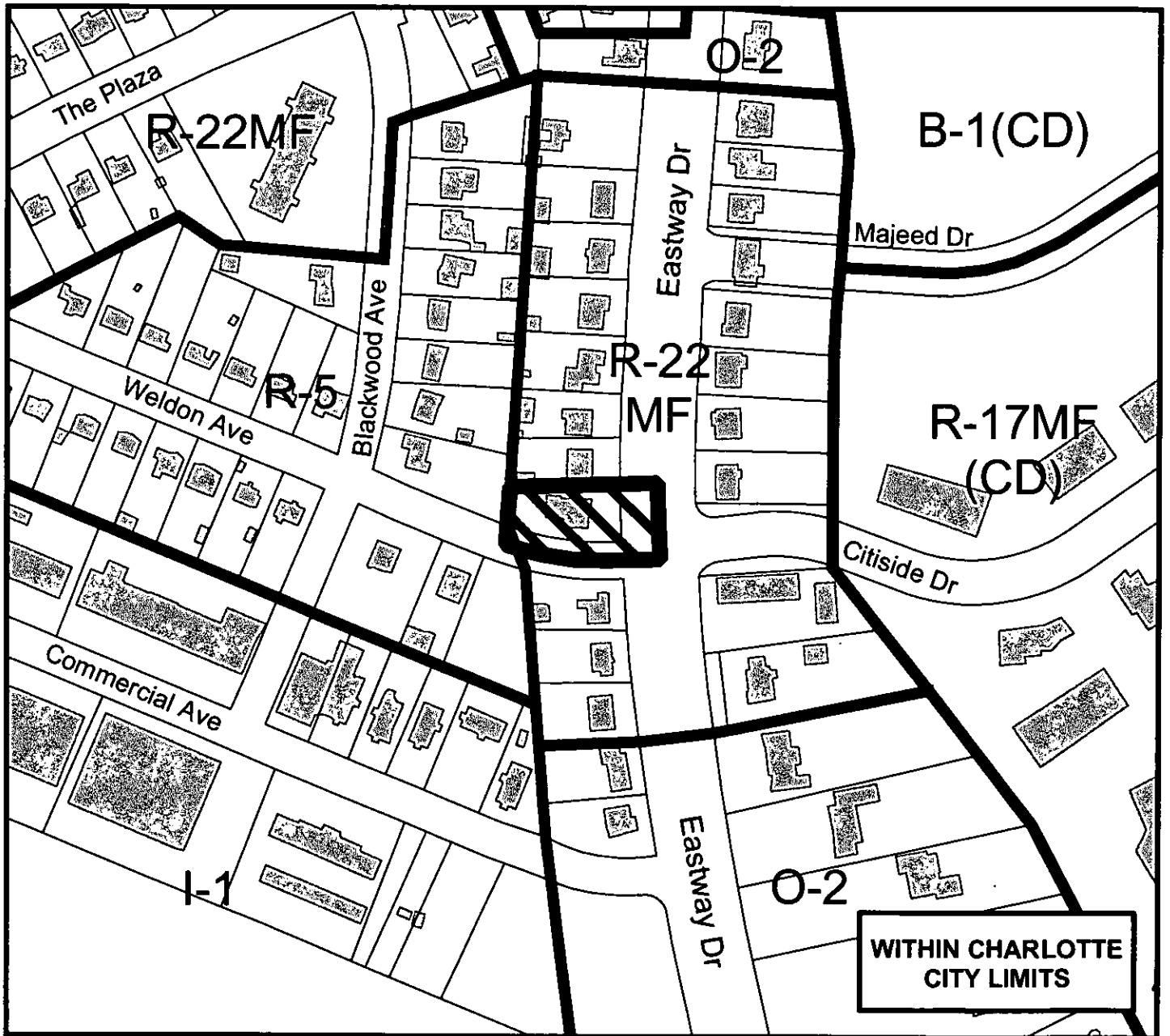
Petition #: **2004-097**

Petitioner: Monique McGrant and Evelyn McGrant

Zoning Classification (Existing): R-22MF  
(Multi-family Residential, Up to 22 dwelling units per acre)

Zoning Classification (Requested): O-1(CD)  
(Office, Conditional)

Acreeage & Location : Approximately .228 acres located northwest of the intersection of Eastway Drive and Weldon Avenue



Zoning Map #(s) **89, 90**

Map Produced by the  
Charlotte-Mecklenburg Planning Commission  
06-24-2004



	Requested O-1(CD) from R-22MF		Fema Flood Plain
	Existing Building Footprints		Lakes and Ponds
	Existing Zoning Boundaries		Creeks and Streams
	Charlotte City Limits		