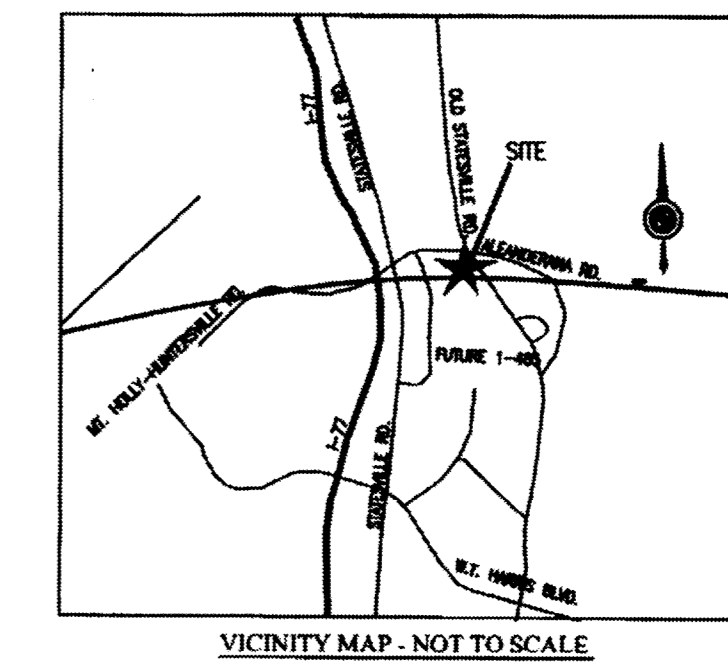


NOTES

1. BOUNDARY INFORMATION FROM BOUNDARY SURVEY BY GEOSCIENCE GROUP, DATED JUNE 6, 2003.
 TOPOGRAPHIC INFORMATION TAKEN FROM MECKLENBURG COUNTY DIGITAL AERIAL TOPOGRAPHIC MAPS.
 2. PROPOSED ROADWAY CONFIGURATIONS FOR FUTURE I-485 AND OLD STATESVILLE ROAD TAKEN FROM NORTH CAROLINA DEPARTMENT OF TRANSPORTATION (NCDOT), DIVISION OF HIGHWAY, I-485 (FROM EAST OF OAKDALE ROAD TO WEST OF STATESVILLE ROAD) PLANS PROJECT: 1407214, R-2348D, SHEETS 27, 28, 44, AND 45, DATED JUNE 6, 2003



ColeJenest & Stone
 Shipping the Environment
 Realizing the Possibilities
 Land Planning
 Landscape Architecture
 Civil Engineering
 Urban Design
 200 South Tryon Street, Suite 1400
 Charlotte, North Carolina 28202
 p: 704.376.1555 f: 704.376.1753
 url: www.colejeneststone.com

**HENDRICK
 AUTOMOTIVE GROUP**

Charlotte
 North Carolina 28204

**NORTH LAKE
 AUTO PLAZA
 ADMIN. AMENDMENT**

Charlotte
 North Carolina 28204

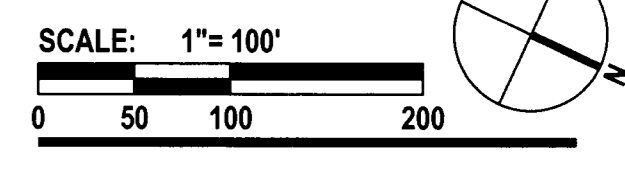
**TECHNICAL
 DATA SHEET**

Project No.
 4001.02
 Issued
 04/12/11

Revised

ATTACHED TO ADMINISTRATIVE
 APPROVAL

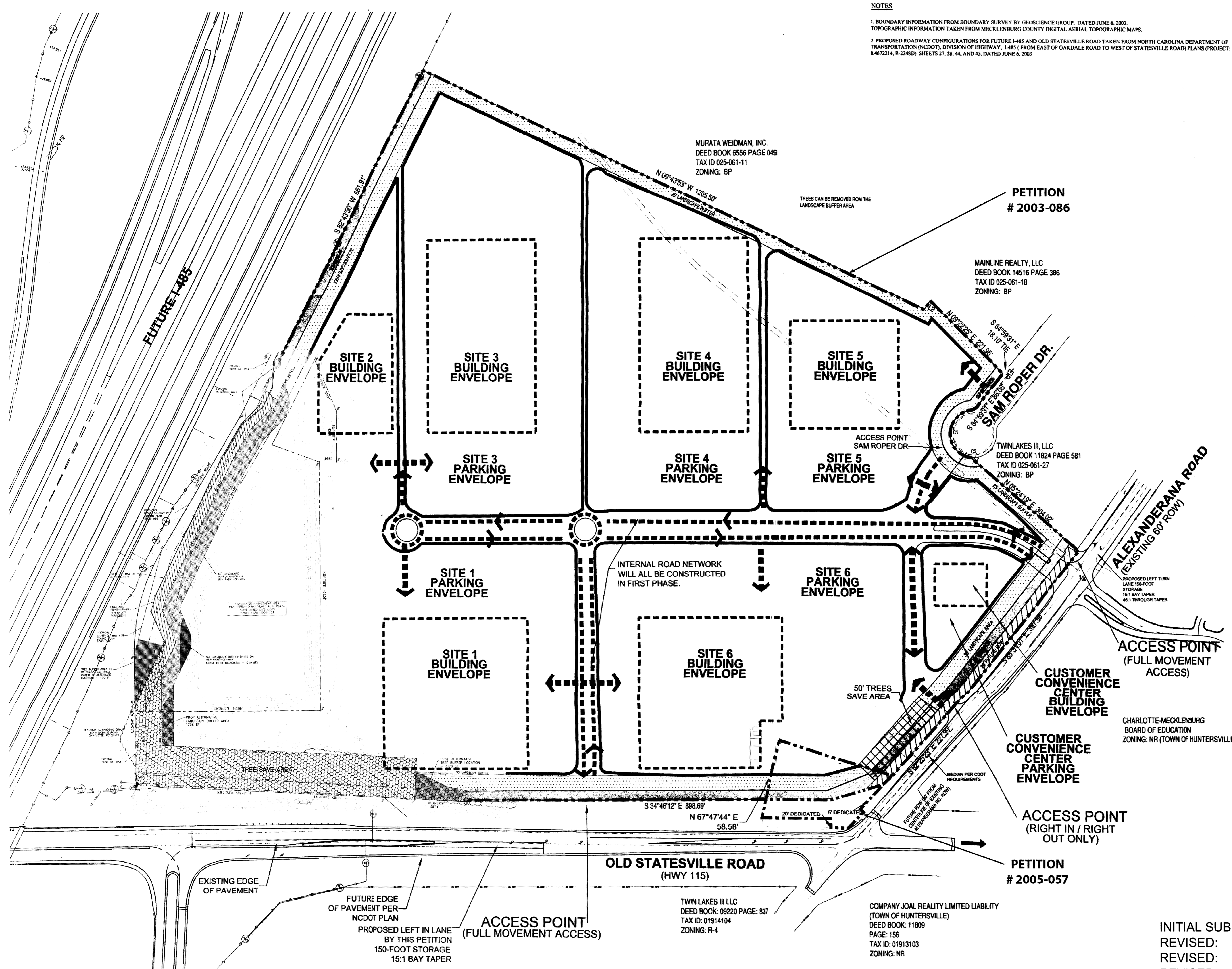
DATED: 5-16-2011 SF
 BY: DEBRA D. CAMPBELL



RZ-1

The drawings, the project manual and the design shown thereon are instruments of ColeJenest & Stone, P.A. The reproduction or unauthorized use of the documents without consent of ColeJenest & Stone, P.A. is prohibited.
 ColeJenest & Stone, P.A. 2010 ©

PETITION # 2003 - 086



LINE	BEARING	DISTANCE
L1	S 38°16'27" E	60.05
L2	N 86°08'36" E	22.12
L3	S 84°59'31" E	2.19
L4	N 09°21'28" E	30.12

CURVE	CURVE TABLE				
	DELTA	RADIUS	LENGTH	TANGENT	CHORD DIR.
C1	42°43'11"	25.00	18.64	9.78	N 63°37'55" W
C2	169°24'38"	50.00	147.84	539.80	N 53°00'15" E

**CHARLOTTE - MECKLENBURG
 PLANNING COMMISSION**
 INTER - OFFICE COMMUNICATION

DATE: May 16, 2011


TO: Mark Fowler
 Zoning Administrator

FROM: Debra Campbell
 Planning Director

SUBJECT: Administrative Approval for Petition Nos. 2003-086 and 2005-057 by Hendrick Automotive Group.

Attached is a copy of the revised site plan for petition 2003-086. The plan was submitted to show the development of the site with petition 2005-057 and buffer changes from an Administrative Approval in October of 2010. I have reviewed plans and the elevations meet the intent of the approved rezoning. Since this change is minor, I am administratively approving this revised plan. Please use this revised plan when evaluating requests for building permits and certificates of occupancy.

Please note all Conditional Notes and Ordinance requirements still apply.



ColeJenest & Stone

Shaping the Environment
Realizing the Possibilities

Land Planning
Landscape Architecture
Civil Engineering
Urban Design

200 South Tryon Street, Suite 1400
Charlotte, North Carolina 28202
P: 704.376.1555 F: 704.376.7851
www.colejeneststone.com

HENDRICK AUTOMOTIVE GROUP

Charlotte
North Carolina 28204

NORTH LAKE AUTO PLAZA ADMIN. AMENDMENT

Charlotte
North Carolina 28204

NOTES

Project No.
4001.02

Issued
04/12/11

Revised

**ATTACHED TO ADMINISTRATIVE
APPROVAL**

DATED: 5-16-2011 *DF*
BY: DEBRA D. CAMPBELL

RZ1.5

The drawings, the project manual and the design shown thereon are instruments of ColeJenest & Stone, P.A. The reproduction or unauthorized use of the documents without consent of ColeJenest & Stone, P.A. is prohibited.

ColeJenest & Stone, P.A. 2010 ©

PETITION # 2003 - 086

REZONING CONDITIONAL NOTES

- Development of the site will be controlled by the standards depicted on this site plan and by the standards of the City of Charlotte Zoning Ordinance. The development depicted on this plan is intended to reflect the arrangement of proposed uses on the site, but the exact configuration, placement, and size of individual site elements may be altered or modified within the limits prescribed by the ordinance, during the design development and construction phases. The illustrations contained on Sheets 2 and 3 of the conditional plan are illustrative in nature and are intended to convey images of how the various site elements may look, but are not specific engineering, landscape design, or architectural drawings which will be developed for the site based on the approval of the Petition.
- The proposed zoning district for the site is I-1 (CD). The proposed use of the site is for the development of a complex that could accommodate a wide variety of non-residential uses. The uses on the site will be limited to those uses allowed by the BP district and automobile sales and service centers and related uses. The intent of the Petitioner is to develop a complex of up to 6 automobile sales and service centers along with other minor uses that relate to or support the sales and service of automobiles and provide convenient services for customers and employees of the site. No single building on the site will exceed a total of 80,000 sq. ft. and the total site floor area for all uses will be limited to 315,000 sq. ft. The floor area of the customer convenience center will be limited to 5,000 sq. ft. The customer convenience center may include a variety of activities and services including the sale of fuel, food, beverages, pastries, reading materials, and other similar products and services. Any car wash facility that may be constructed on the site, except an automated car wash that may be constructed as part of the customer convenience center, will be restricted to use by the customers and staff of the facilities on the site and will not be available to the general public.
- Buffer areas, if required, will be developed in accordance with the provisions of the City of Charlotte Zoning Ordinance. Required buffers on the site may be eliminated if the adjoining parcels are rezoned or the use changes such that buffers are no longer required.
- Stormwater detention facilities will be provided by a previously approved master stormwater drainage and management facilities, which were designed as part of the Twin Lakes business park, subject to the approval of Stormwater Services. If the original drainage plan cannot be executed due to I-485 construction, the Petitioner will provide the appropriate storm water detention facilities on site and may utilize facilities and techniques for either surface or sub-surface storage.
- Signage on the site will comply with the provisions of the City of Charlotte Zoning Ordinance. The Petitioner reserves the right to utilize the Sign Flexibility provisions of the Zoning Ordinance to implement a master signage plan for the site. No billboards will be permitted on the site.
- Parking will be provided which will meet or exceed the standards of the Zoning ordinance. No parking will be permitted within 50' of the right-of-way for NC 115 and Alexanderana Rd. and any such parking that is located beyond the 50' line will be landscaped to reduce the visibility of the parking from NC 115 and Alexanderana Rd. No parking of any vehicles and no loading or unloading of any vehicles will be allowed in the driveways between buildings and the street along the NC 115 frontage of the site.
- The Petitioner will establish a landscaped edge for the portions of the site that adjoin the rights-of-way for NC 115 and Alexanderana Rd. This area will consist of preserved existing trees, new trees, landscaping, and lawns. The buildings on the site will be arranged in such a fashion that the building line for all buildings located adjacent to the NC 115 and Alexanderana Rd. rights-of-way will be 50 feet behind the proposed 100' right of way for each of these roads. The area between the right-of-way and the building may be used for on-site circulation but may not be used for surface parking, except that specifically designated display areas may be located within this area. These display areas will be limited to no more than three such areas for each site that adjoins the right-of-way as generally depicted on the site plan. No more than three vehicles may be displayed in each of the areas and the area of the displays will be sized for only three vehicles. No vehicles will be parked or displayed within any public street right-of-way.

The Petitioner will also establish and maintain a landscaped edge along the I-485 frontage as generally depicted on the site. This area will consist of a 20' setback and an additional 30' for landscaping wherein no buildings and parking will be allowed. The Petitioner may install designated display areas along I-485 in the subject to the same provisions for such display areas listed above. As required by the Tree Ordinance, the Petitioner will preserve trees within this setback area that are 8' dbh and larger and will plant 'street trees', but may arrange these 'street trees' in bosques so as to provide for the display areas permitted above.
- Screening, if applicable, will conform to the standards of the Zoning ordinance.
- All site lighting light fixtures will be designed and/or capped to direct light into the site and away from adjoining properties. Wall-pak lighting will not be installed on the sides of any buildings that are adjacent to or within 100' of any public street right-of-way. Freestanding lights will be limited to a total height of 35'.
- The Petitioner will construct a 6' sidewalk behind an 8-foot planting strip along NC 115 and Alexanderana Rd. along the frontage of the Petitioner's site, as generally depicted on the site plan, if approved by NCDOT. With regard to the sidewalk on NC 115, the Petitioner will construct the sidewalk to the portion of the site that will be involved with the I-485 interchange project where the actual design and future elevations and topography have not been determined. The Petitioner will establish a fund in an amount equal to the Petitioner's cost for the sidewalk for the remainder of the site and will donate those funds to NCDOT for its use in constructing sidewalk as part of the over interchange project. In addition, the Petitioner will dedicate and/or convey right-of-way sufficient to establish 50' from centerline along NC 115 and Alexanderana Rd. as indicated on the site plan. The Petitioner will dedicate and/or convey the additional right-of-way with such dedication and/or conveyance to occur prior to the issuance of a Certificate of Occupancy for the first building on the site or at the time that subdivision approval for any road improvements required by this Petition is granted, whichever ever shall occur first. Any such dedication and/or conveyance will take the form of an instrument such as a quitclaim, non-warranty deed or plat with appropriate reversion clause wherein the rights in the property or right of way so dedicated and/or conveyed will revert to the owner of the property without cost should the purpose for which the dedication and/or conveyance no longer exist and the responsible governmental authority abandons its use or need for the property.

- Access to the site will be provided by connections to NC 115 and Alexanderana Rd. as generally depicted on the site plan. Streets within the site will be constructed to public street standards but will remain as private streets.
- In conjunction with the development of the site, the following improvements will be installed or cause to be installed by the Petitioner in conjunction with the approval of the appropriate transportation authority. In that context, if the Petitioner is required or chooses to make additional improvements on public streets that are not listed below, the Petitioner may modify the nature or extent of the specific improvements listed below if those changes are approved by NCDOT or CDOT, which ever has jurisdiction for the public roads involved with the changes, as an administrative amendment to these conditions.

Access 'A'

- * Construct southbound right-turn lane on NC 115 with appropriate storage and taper.
- * Construct a northbound left turn lane on NC 115 with appropriate storage and taper.
- * Construct eastbound approach with through and left turn combination and exclusive right turn lane with internal storage.

Access 'B'

- * Construct eastbound exclusive left turn lane on Alexanderana Rd. with appropriate storage and taper.
- * Construct westbound exclusive left turn lane on Alexanderana Rd. with appropriate storage and taper.
- * Construct northbound approach with through and left turn combination and exclusive right turn lane with internal storage.
- * Reconstruct North Mecklenburg High School driveway to align with Access 'B'.

Access 'C'

- * Construct raised concrete median on Alexanderana Road from NC 115 to Access 'B' to limit driveway movements to right-in/right-out only.

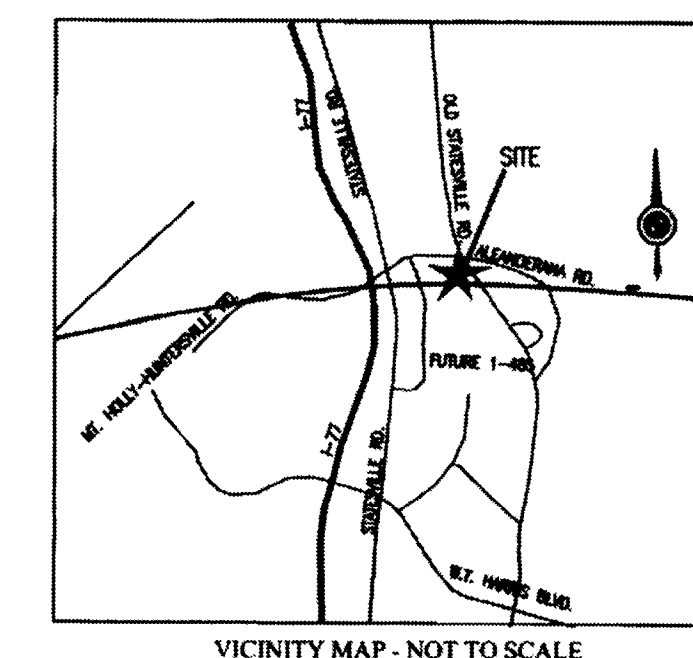
I-485.

- * Add additional exclusive right turn lane with 100' of storage and appropriate taper to the proposed eastbound I-485 to NC 115 off ramp.

In the context of these improvements, the Petitioner acknowledges that CDOT will not approve the issuance of any building permits for any structures on the site until after 1/1/06. The Petitioner may seek the issuance of building permits prior to 1/1/06, if contracts have been let for the road improvements necessary to accommodate the traffic generated by the development being requested, subject to the approval of CDOT. However, the Petitioner will be allowed to commence other site development work such as grading, storm drainage, utility installation, internal street construction, public street improvements, and/or other similar activities at any time in accordance with the conditions of the approved zoning and other applicable ordinances.

- Proposed tree planting shown is conceptual only and will be subject to change based on actual site conditions and Tree Ordinance standards as they may apply to the site. Trees within the "tree save" areas depicted on the site plan, that are not within the jurisdiction of the Tree Ordinance, will be preserved. This commitment applies to trees that are at least 12' dbh and larger. The Petitioner may clear and landscape the areas around these trees and may prune the preserved trees to allow for visibility into the site. Trees may be preserved in islands that are appropriately designed for the size of the tree or trees to be preserved.
- The Petitioner acknowledges that other standard development requirements imposed by other city ordinances, such as those that regulate streets, sidewalks, trees, and site development, may apply to the development of this site. These are not zoning regulations, are not administered by the Zoning Administrator, and are not separate zoning conditions imposed by this site plan.
- Throughout this Rezoning Petition, the terms "Owner", "Owners", "Petitioner" or "Petitioners," shall, with respect to the Site, be deemed to include the heirs, devisees, personal representatives, successors in interest and assignees of the owner or owners of the Site who may be involved in its development from time to time.

Initial submission June 10, 2003
Revised per staff comments 8/15/03 (3a)
Revised per staff comments 9/19/03
Revised per Zoning Committee approval 10/20/03



Shaping the Environment
Resolving the Possibilities

Land Planning
Landscape Architecture
Civil Engineering
Urban Design

300 South Trade Street, Suite 1400
Charlotte, North Carolina 28202
PH 704.376.1555 FX 704.376.7861
WWW.COLEJENESTANDSTONE.COM

**HENDRICK
AUTOMOTIVE GROUP**

Charlotte
North Carolina 28204

**NORTH LAKE
AUTO PLAZA
ADMIN. AMENDMENT**

Charlotte
North Carolina 28204

**ILLUSTRATIVE
SITE PLAN**

Project No.
4001.02

Issued
04/12/11

Revised

ATTACHED TO ADMINISTRATIVE
APPROVAL

DATED: 5-16-2011 DEB
BY: DEBRA D. CAMPBELL

SCALE: 1"=100'
0 50 100 200

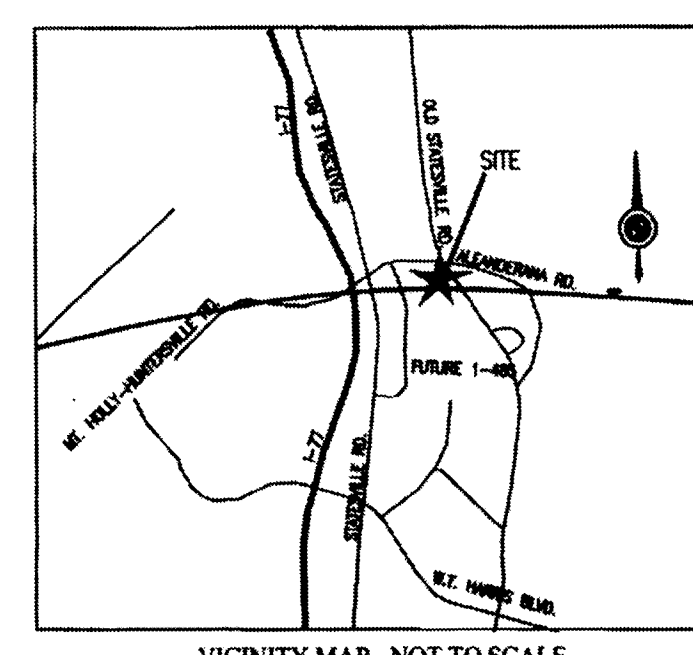
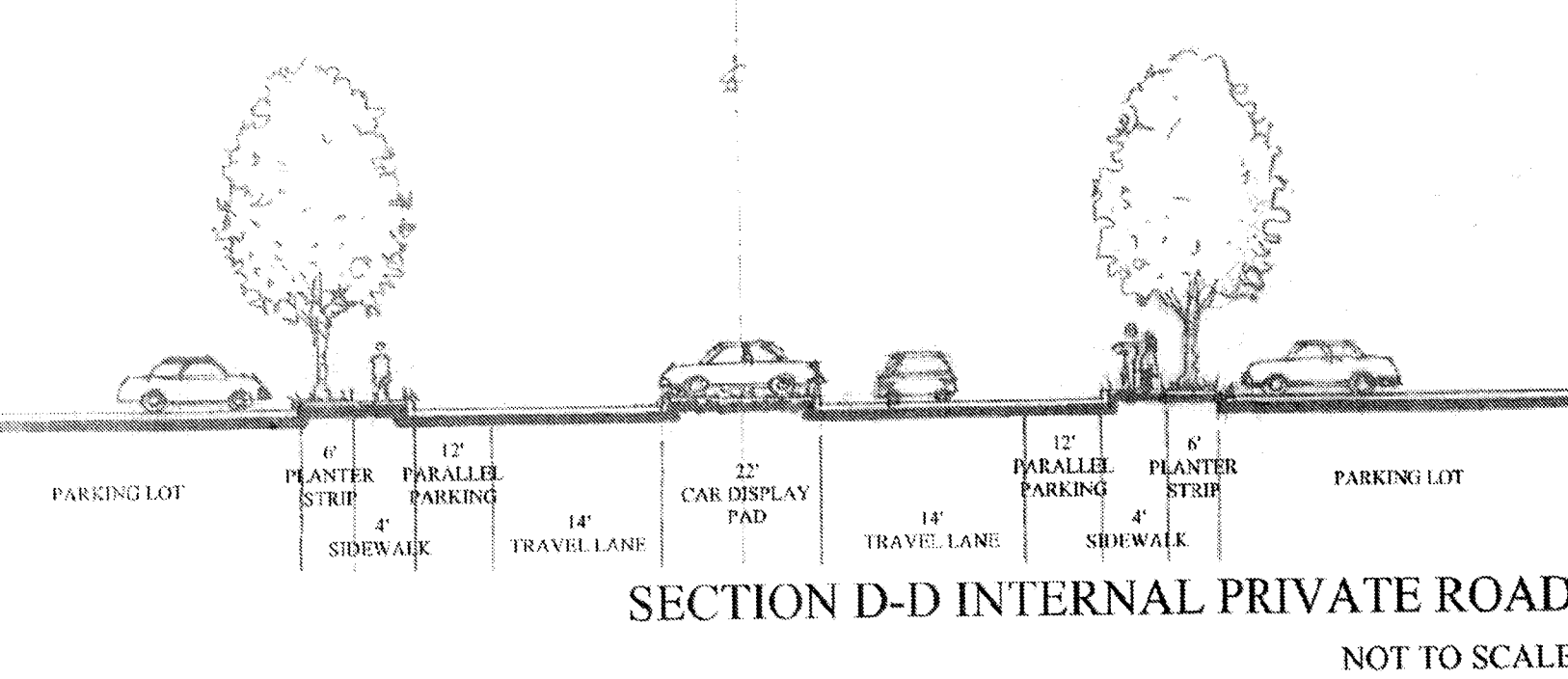
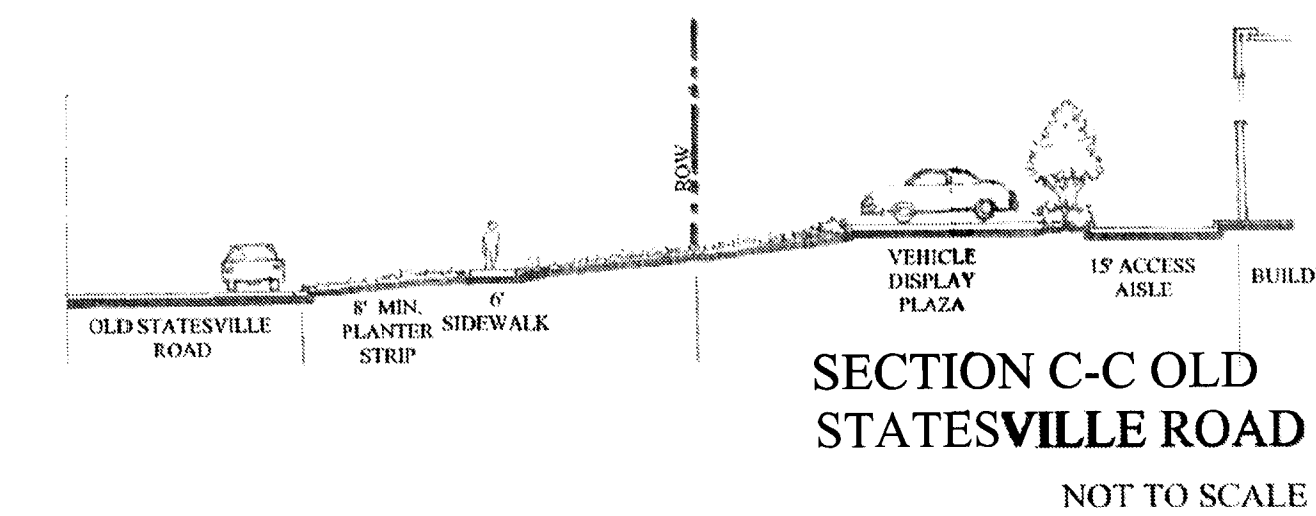
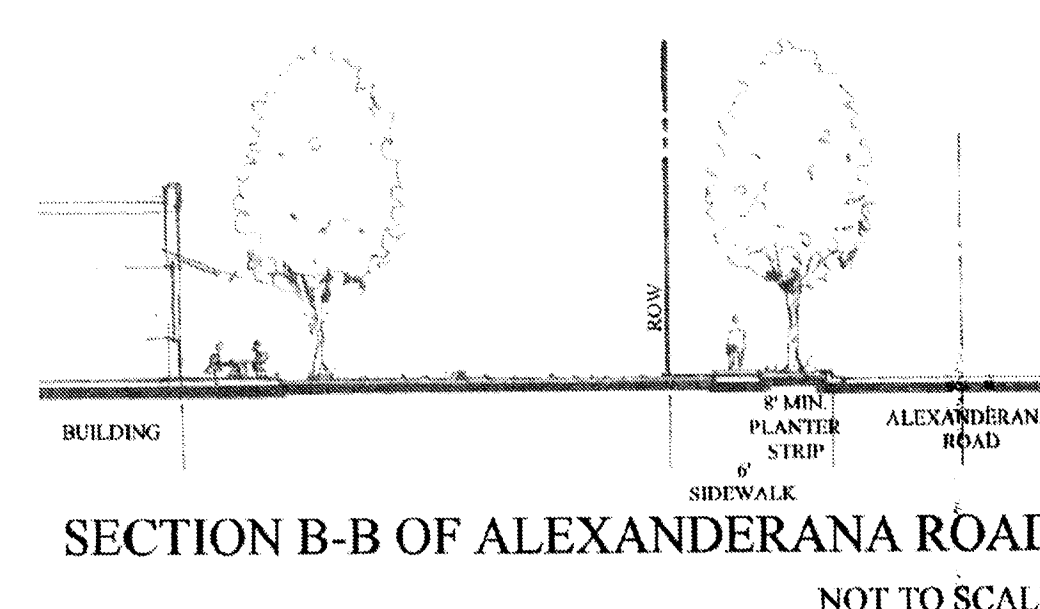
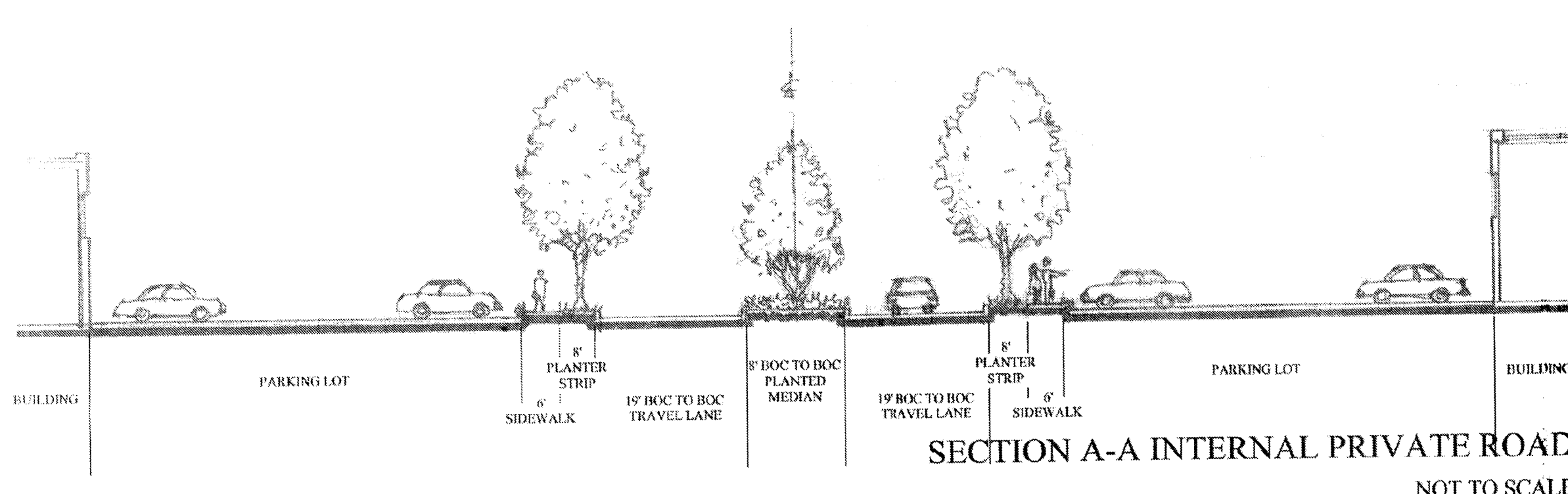
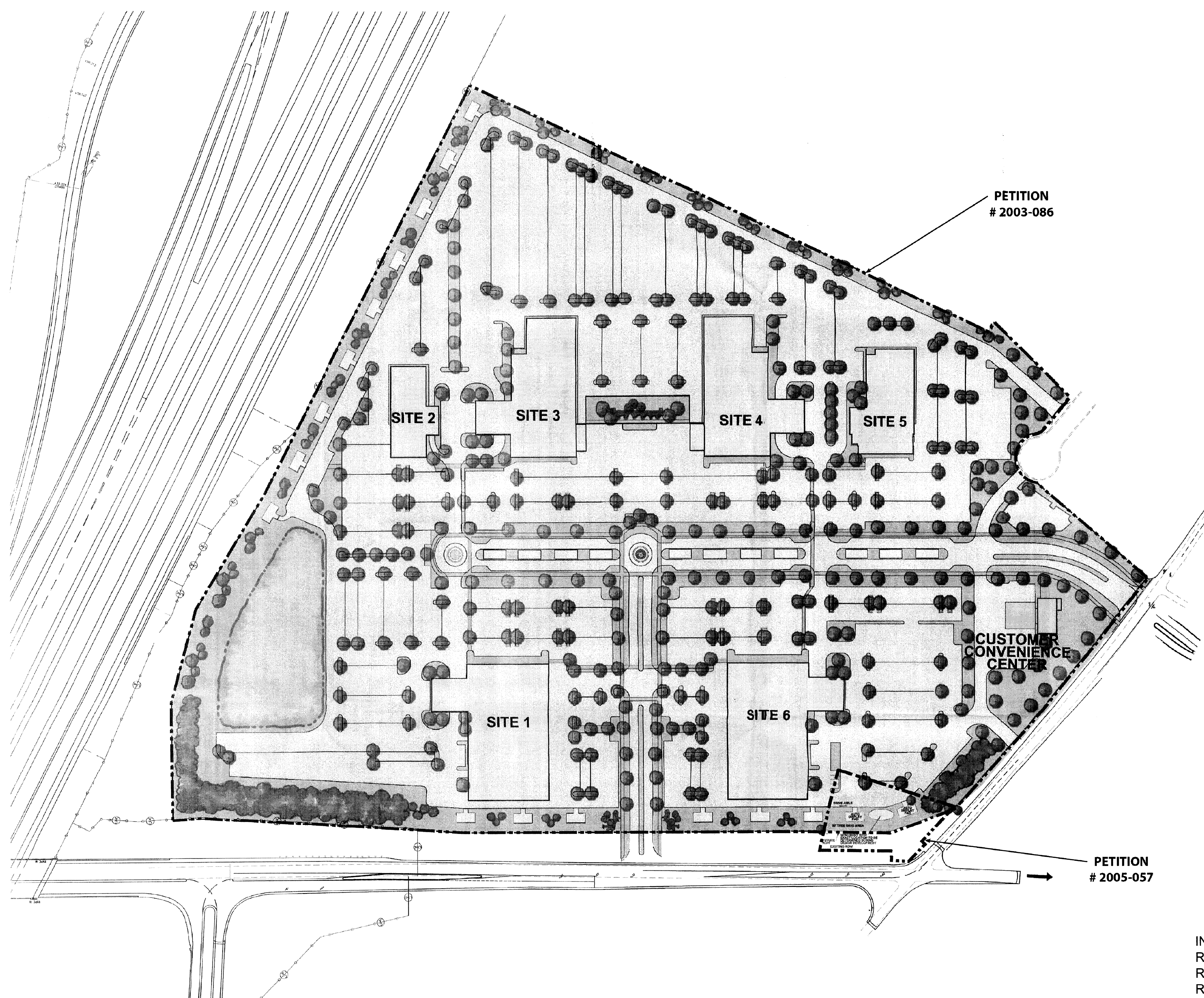
RZ-2

The drawings, the project manual and the design shown therein are instruments of Cole Jenest & Stone, P.A. The reproduction or unauthorized use of the documents without consent of Cole Jenest & Stone, P.A. is prohibited.

Cole Jenest & Stone, P.A. 2010 ©

PETITION # 2003 - 086

INITIAL SUBMITTAL: JUNE 16, 2003
REVISED: SEPT. 18, 2003
REVISED: NOV. 13, 2003
REVISED: NOV. 18, 2003
REVISED: DEC. 17, 2004
REVISED: JAN. 20, 2005
ADMIN. AMENDMENT: APRIL 12, 2011
ADMIN. RESUBMITTAL: MAY 10, 2011



Shaping the Environment
Resolving the Possibilities

Land Planning
Landscape Architecture
Civil Engineering
Urban Design

300 South Trade Street, Suite 1400
Charlotte, North Carolina 28202
PH 704.376.1555 FX 704.376.7861
WWW.COLEJENESTANDSTONE.COM

**HENDRICK
AUTOMOTIVE GROUP**

Charlotte
North Carolina 28204

**NORTH LAKE
AUTO PLAZA
ADMIN. AMENDMENT**

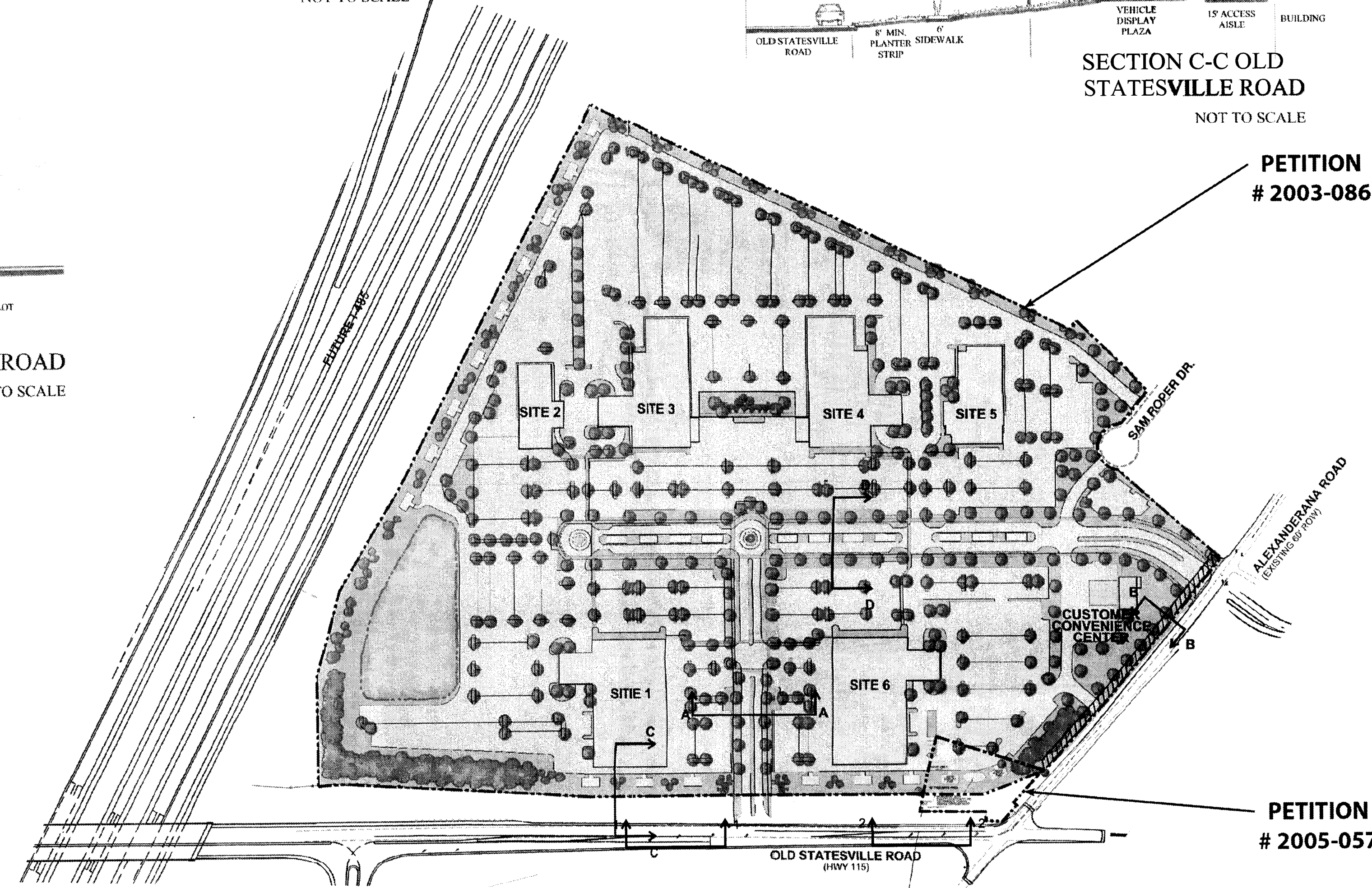
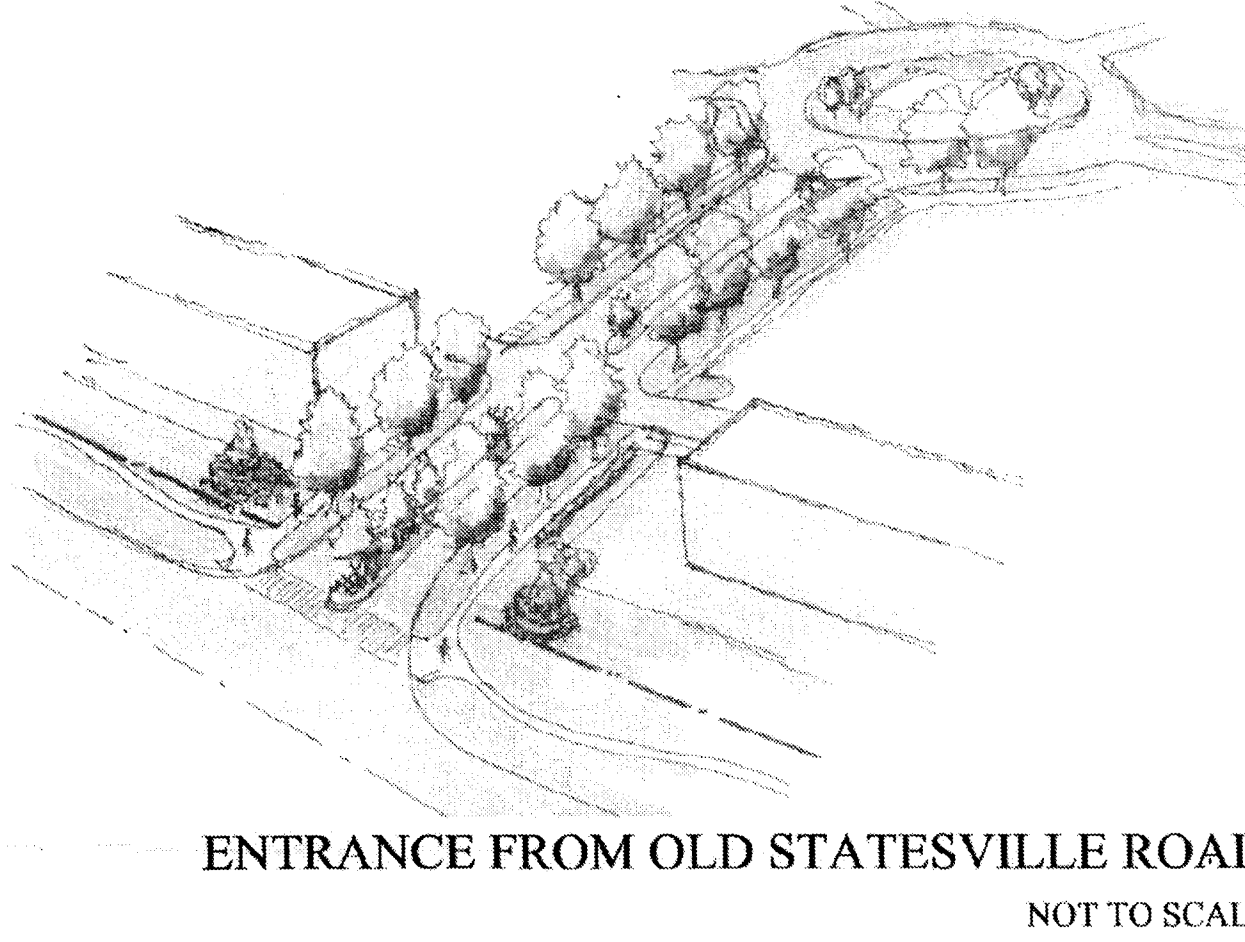
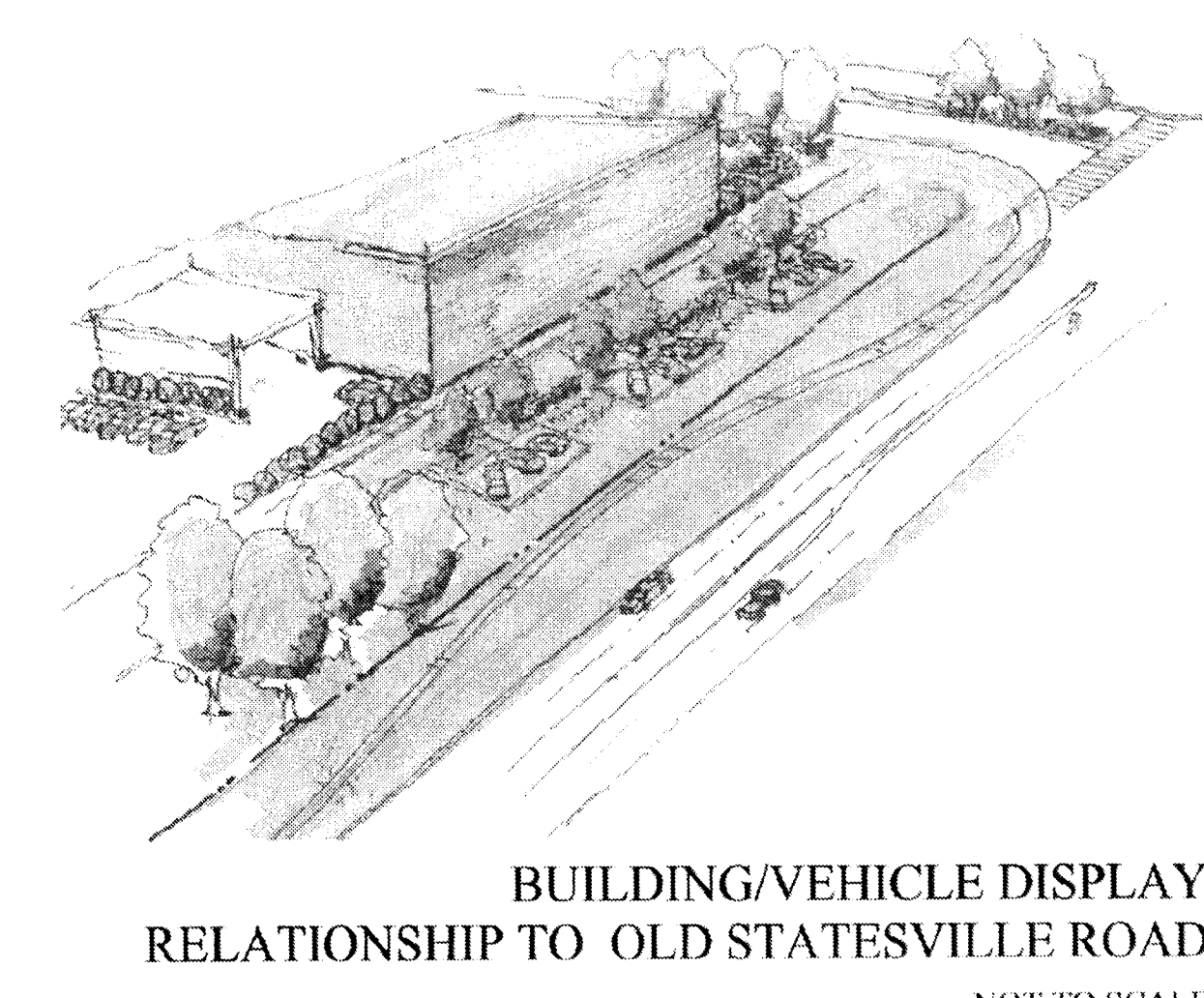
Charlotte
North Carolina 28204

TYPICALS

Project No.
4001.02


Issued
04/12/11

Revised

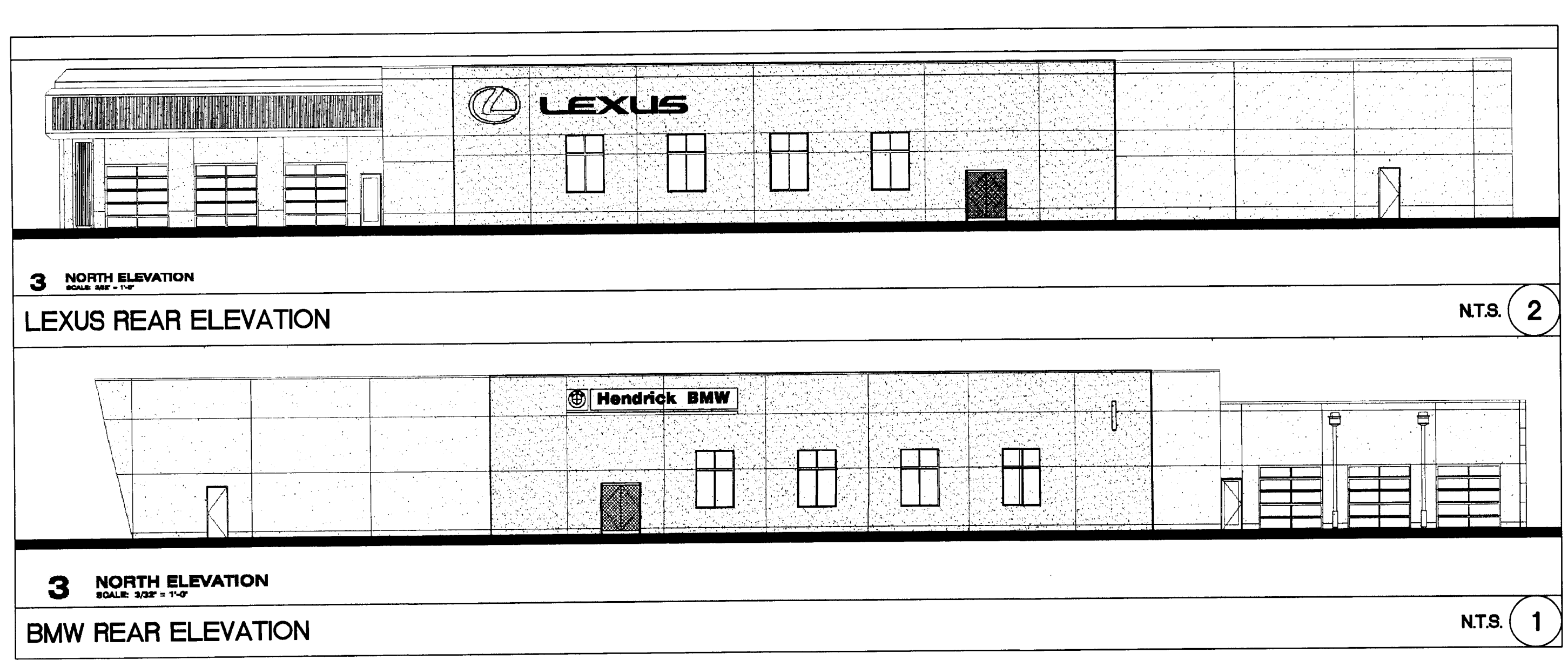


ILLUSTRATIVE SITE PLAN
1"=200'

TYPICAL VEHICLE DISPLAY ALONG OLD STATESVILLE ROAD AND I-485
NOT TO SCALE



TYPICAL VEHICLE DISPLAY ALONG OLD STATESVILLE ROAD AND I-485
NOT TO SCALE



ATTACHED TO ADMINISTRATIVE
APPROVAL

DATED: 5-16-2011 DEB
BY: DEBRA D. CAMPBELL


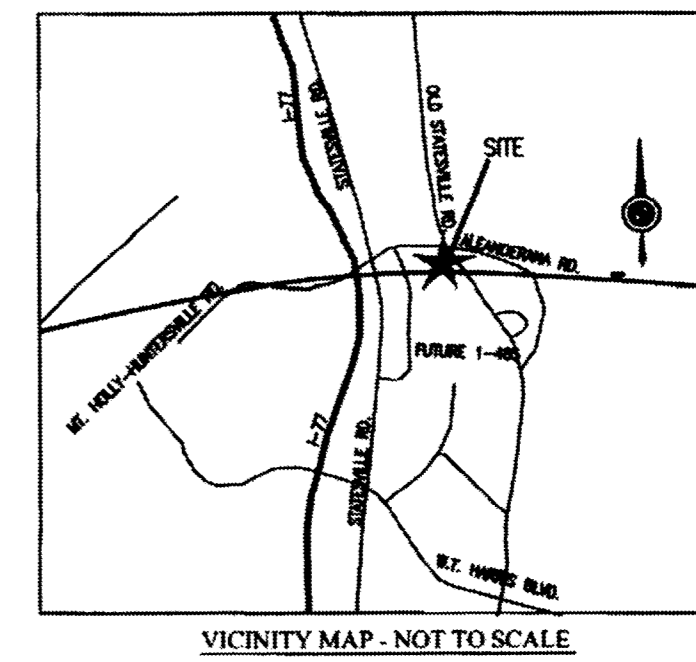

INITIAL SUBMITTAL: JUNE 16, 2003
REVISED: SEPT. 18, 2003
REVISED: NOV. 13, 2003
REVISED: NOV. 18, 2003
REVISED: DEC. 17, 2004
REVISED: JAN. 20, 2005
ADMIN. AMENDMENT: APRIL 12, 2011
ADMIN. RESUBMITTAL: MAY 10, 2011

RZ-3

The drawings, the project manual and the design shown therein are instruments of Cole Jenest & Stone, P.A. The reproduction or unauthorized use of the documents without consent of Cole Jenest & Stone, P.A. is prohibited.

Cole Jenest & Stone, P.A. 2010 ©

PETITION # 2003 - 086



ColeJenest & Stone

Shaping the Environment
Realizing the Possibilities

Land Planning
Landscape Architecture
Civil Engineering
Urban Design

200 South Tryon Street, Suite 1400
Charlotte, North Carolina 28202
p: 704.376.1555 f: 704.376.7851
w: www.colejeneststone.com

**HENDRICK
AUTOMOTIVE GROUP**

Charlotte
North Carolina 28204

**NORTH LAKE
AUTO PLAZA
ADMIN. AMENDMENT**

Charlotte
North Carolina 28204

**AERIAL AND
CONVENIENCE
STORE CONCEPT
PLAN & ELEVATION**

Project No.
4001.02

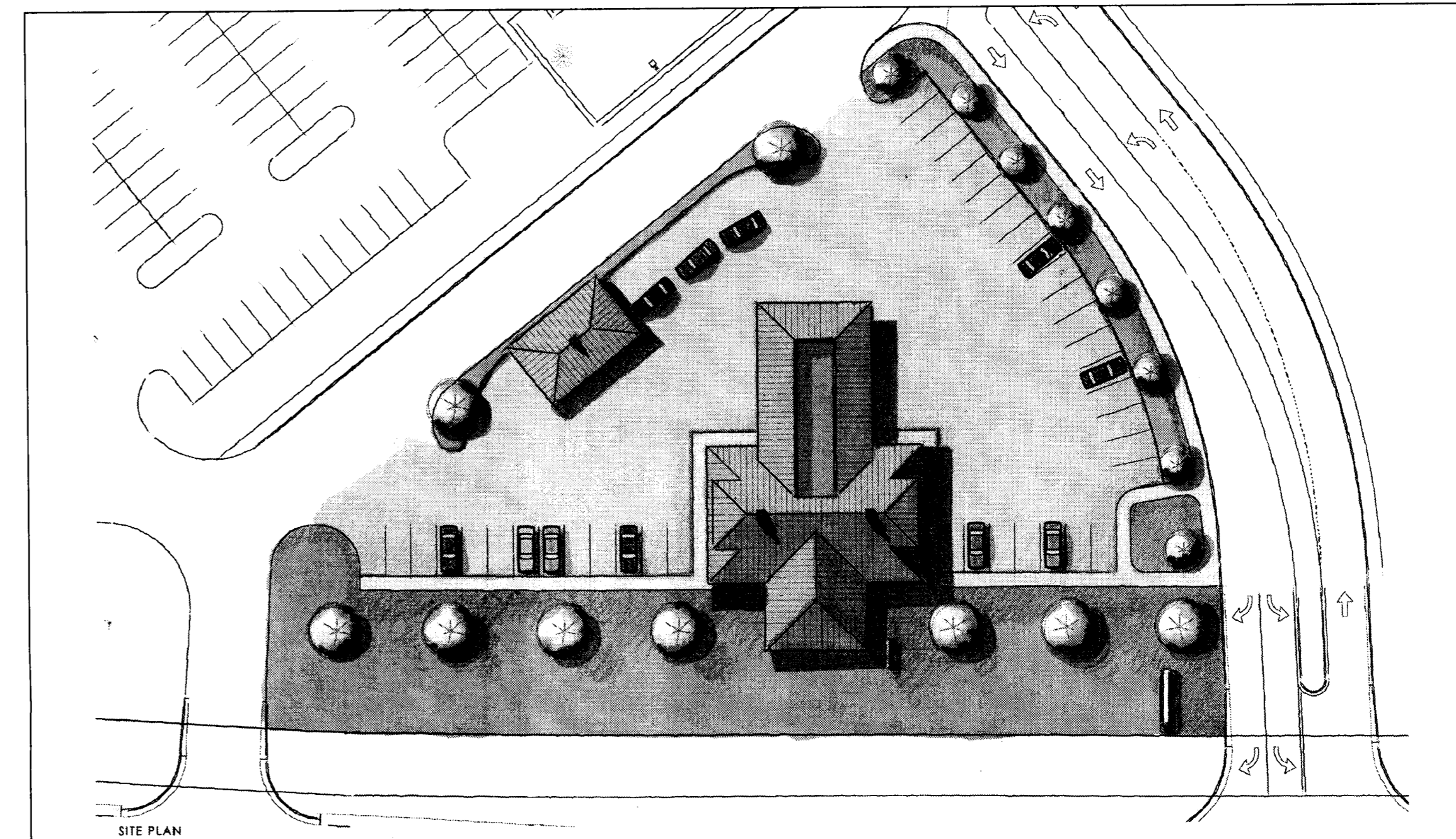
Issued
04/12/11

Revised

**ATTACHED TO ADMINISTRATIVE
APPROVAL**


DATED: 5-16-2011 *DF*

BY: DEBRA D. CAMPBELL



CONVENIENCE STORE CONCEPT PLAN

N.T.S. 2



CONVENIENCE STORE CONCEPT ELEVATION

N.T.S. 1

INITIAL SUBMITTAL: JUNE 16, 2003
 REVISED: SEPT. 18, 2003
 REVISED: NOV. 13, 2003
 REVISED: NOV. 18, 2003
 REVISED: DEC. 17, 2004
 REVISED: JAN. 20, 2005
 ADMIN. AMENDMENT: APRIL 12, 2011
 ADMIN. RESUBMITTAL: MAY 10, 2011

RZ-4

The drawings, the project manual and the design shown thereon are instruments of ColeJenest & Stone, P.A. The reproduction or unauthorized use of the documents without consent of ColeJenest & Stone, P.A. is prohibited.

ColeJenest & Stone, P.A. 2010 ©

PETITION # 2003 - 086