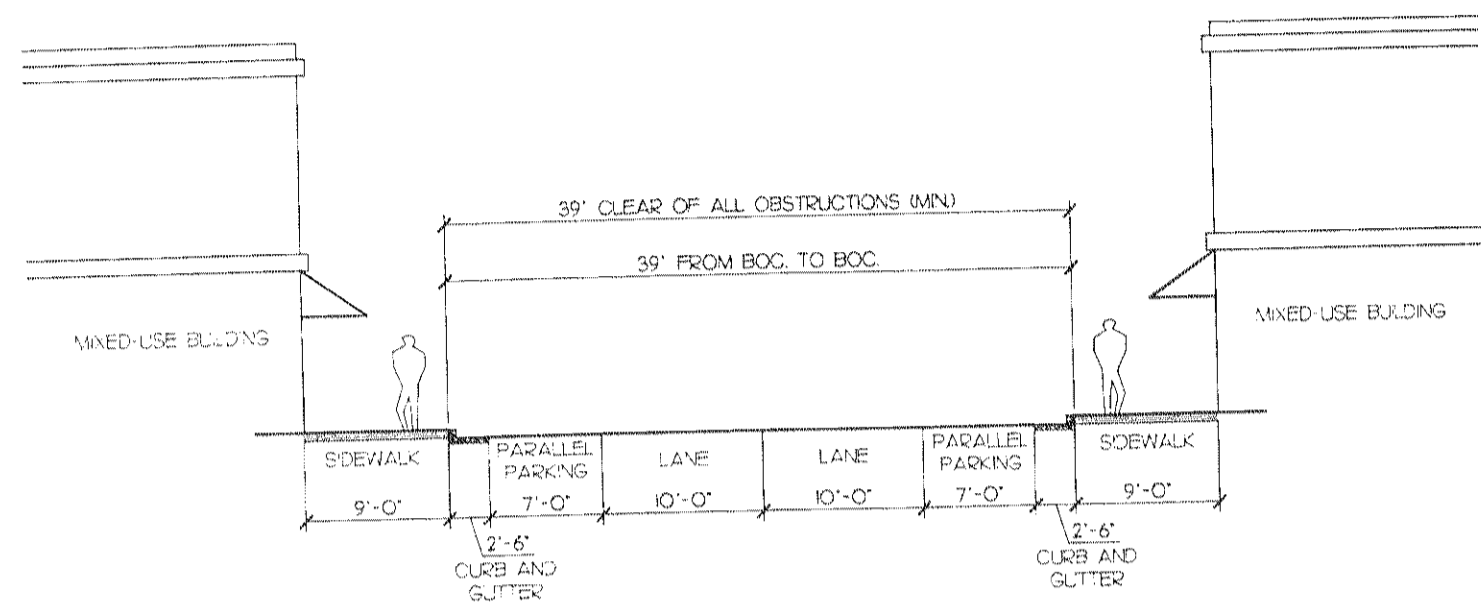
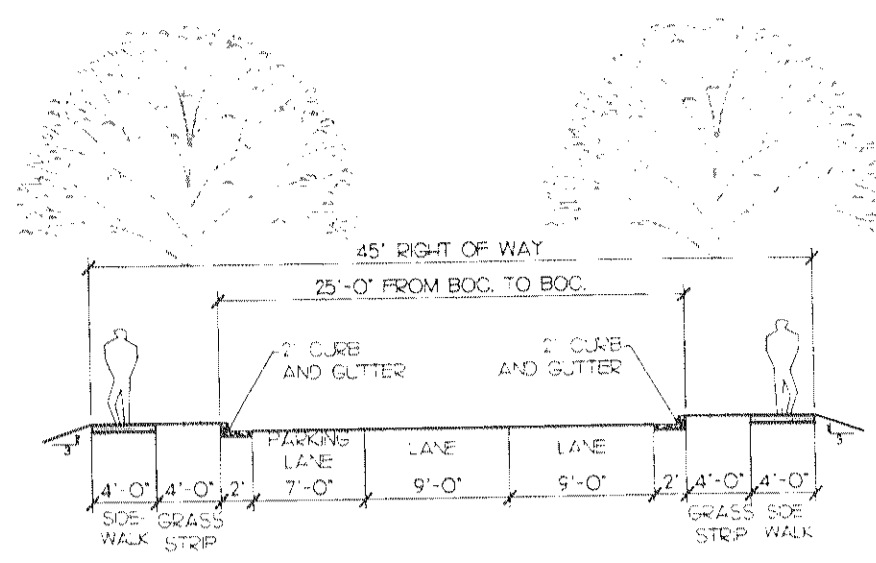


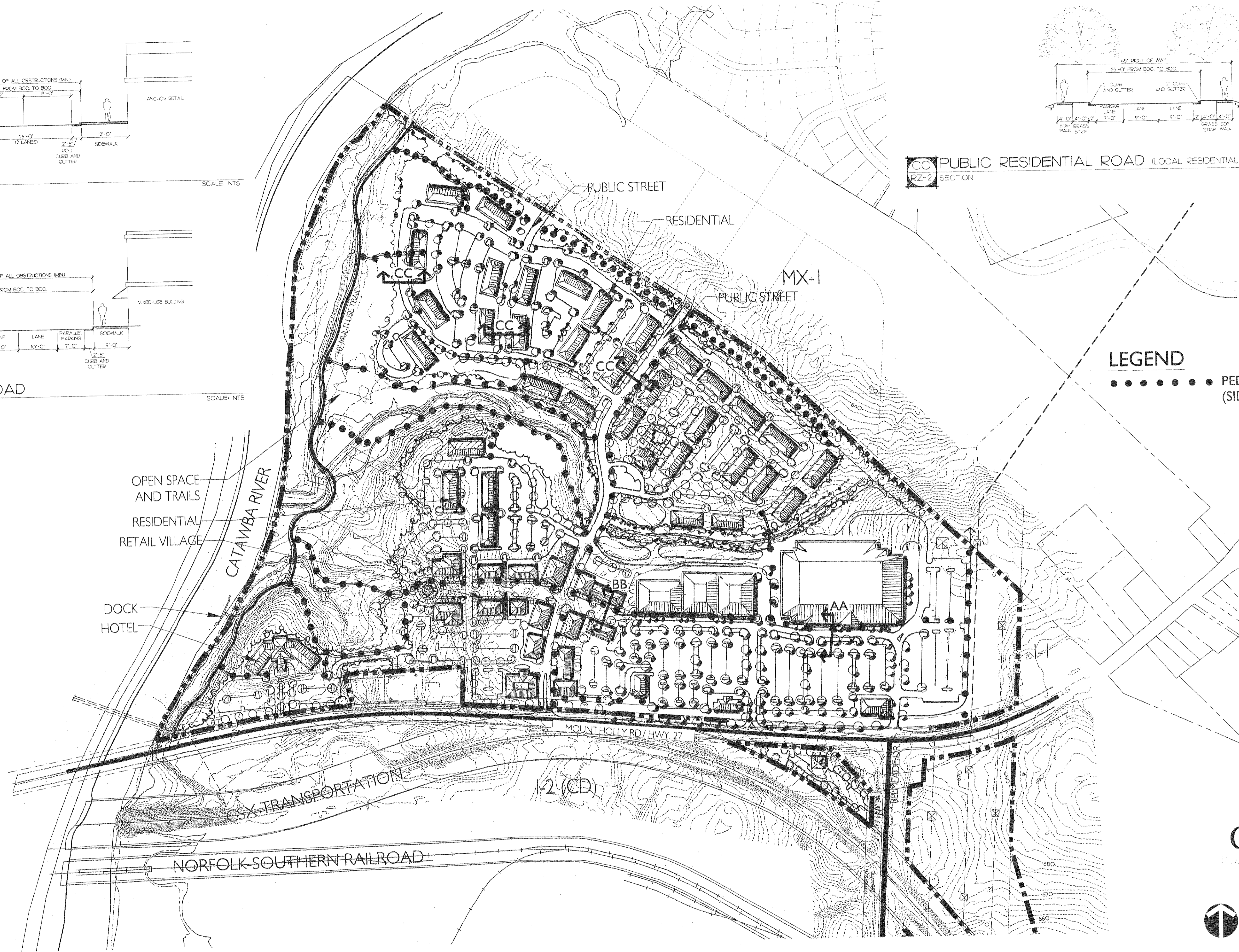
AA PRIVATE-RETAIL ROAD
SECTION
SCALE: NTS



BB PRIVATE MIXED-USE ROAD
SECTION
SCALE: NTS



CC PUBLIC RESIDENTIAL ROAD (LOCAL RESIDENTIAL LDS# 10.0IG)
SECTION
SCALE: NTS



LEGEND
●●●●● PEDESTRIAN CIRCULATION (SIDEWALK AND TRAILS)